

NOTICE!!

These documents have been scanned!

Do not place un-scanned documents beneath this notice!

Do not remove this notice from this file!

GPO Jacket No. 560-102
Print Order 61540
Rise Business Services, LLC
Job=AZ15 5/22/2019




Box Number= AZ15079



Claim Begin-End: AMC394725-AMC394741

1 Initial Receipt



AZ15079-14

AMC394407-AMC394878

United States Department of the Interior
Bureau of Land Management
 BUSINESS & SUPPORT SVCS DIV
 ONE N CENTRAL AVE SUITE 800
 PHOENIX, AZ 85004 -4427
 Phone: (602) 417-9200

Receipt

No:

1792777

Transaction #: 1850920	ENTERED INTO COMPUTER
Date of Transaction: 09/25/2008	
CUSTOMER: FLOYD BLEAK 19935 E SONOQUI BLVD QUEEN CREEK, AZ 85242	OCT 06 2008 PB

LINE #	QTY	DESCRIPTION	REMARKS	UNIT PRICE	TOTAL
1	17.00	LOCATABLE MINERALS / MINING CLAIMS-NEW, UNADJUD, ONE OR MORE AUTH NOS / NEW MINING CLAIM LOCATION FEE \$30 (1993) CASES: AMC394725/\$30.00, AMC394726/\$30.00, AMC394727/\$30.00, AMC394728/\$30.00, AMC394729/\$30.00, AMC394730/\$30.00, AMC394731/\$30.00, AMC394732/\$30.00, AMC394733/\$30.00, AMC394734/\$30.00, AMC394735/\$30.00, AMC394736/\$30.00, AMC394737/\$30.00, AMC394738/\$30.00, AMC394739/\$30.00, AMC394740/\$30.00, AMC394741/\$30.00		- n/a -	510.00
2	17.00	LOCATABLE MINERALS / MINING CLAIMS-NEW, UNADJUD, ONE OR MORE AUTH NOS / NEW MINING CLAIM PROCESSING FEE \$15 (1930) CASES: AMC394725/\$15.00, AMC394726/\$15.00, AMC394727/\$15.00, AMC394728/\$15.00, AMC394729/\$15.00, AMC394730/\$15.00, AMC394731/\$15.00, AMC394732/\$15.00, AMC394733/\$15.00, AMC394734/\$15.00, AMC394735/\$15.00, AMC394736/\$15.00, AMC394737/\$15.00, AMC394738/\$15.00, AMC394739/\$15.00, AMC394740/\$15.00, AMC394741/\$15.00		- n/a -	255.00
3	17.00	LOCATABLE MINERALS / MINING CLAIMS-NEW, UNADJUD, ONE OR MORE AUTH NOS / NEW MINING CLM MAINT FEE \$125 (1993) CASES: AMC394725/\$125.00, AMC394726/\$125.00, AMC394727/\$125.00, AMC394728/\$125.00, AMC394729/\$125.00, AMC394730/\$125.00, AMC394731/\$125.00, AMC394732/\$125.00, AMC394733/\$125.00, AMC394734/\$125.00, AMC394735/\$125.00, AMC394736/\$125.00, AMC394737/\$125.00, AMC394738/\$125.00, AMC394739/\$125.00, AMC394740/\$125.00, AMC394741/\$125.00		- n/a -	2125.00
TOTAL:					\$2,890.00

PAYMENT INFORMATION			
1	AMOUNT:	\$2,890.00	POSTMARKED: N/A
	TYPE:	CHECK	RECEIVED: 09/25/2008
	CHECK NO:	1006	
	NAME:	JDD HOLDING LLC 301 E OMEGA CIRCLE	

MESA AZ 85215

REMARKS

This receipt was generated by the automated BLM Collections and Billing System and is a paper representation of a portion of the official electronic record contained therein.

NOTICE!!

These documents have been scanned!

Do not place un-scanned documents beneath this notice!

Do not remove this notice from this file!

GPO Jacket No. 560-102
Print Order 61540
Rise Business Services, LLC
Job=AZ15 5/22/2019



Box Number= AZ15079



Claim Begin-End: AMC394725-AMC394741

2 Correspondence



AZ15079-14

AMC394407-AMC394878



United States Department of the Interior



BUREAU OF LAND MANAGEMENT
Arizona State Office
One North Central Avenue, Suite 800
Phoenix, Arizona 85004-4427
www.blm.gov/az/

NOV 23 2015

In Reply Refer To:

3800 (9200) PB

AMC394725, AMC394930, AMC396843,
AMC397225, AMC400320, AMC422352

CERTIFIED MAIL - RETURN RECEIPT REQUESTED No. 7015 1730 0000 4049 3772

DECISION

SOUTHWEST EXPLORATION INC : This decision affects those claims shown
3346 W GUADALUPE RD : on the attached list(s).
APACHE JUNCTION, AZ 85120-7185 :

SEE ATTACHED LIST OF CLAIMS

MINING CLAIMS DECLARED FORFEIT

The mining claims listed above have been declared forfeit as of September 1, 2015, for failure to timely file the required maintenance fee payment or small miner's maintenance fee waiver (waiver).

Claimants are required to pay an annual non-refundable maintenance fee of \$155 per 20 acres or portion thereof, or submit a waiver, on or before September 1 of each year. These requirements were established by 30 U.S.C. 28f-1, as amended, and 43 CFR 3834 and 3835.

Our records do not show receipt of a maintenance fee payment or small miner waiver filed on or before the due date. Therefore, the claims listed above are forfeit.

Reclamation Requirements

This decision does not relieve you of the liability for reclamation of all areas disturbed by your activities on lands covered by the subject mining claim(s) and/or site(s). After you complete the reclamation, you must notify the authorized officer of the appropriate surface managing agency so that the authorized officer may conduct a final site inspection and determine whether you may be released from liability. If you fail to reclaim the land to the satisfaction of the authorized officer, the surface management agency may cite you for noncompliance under its surface management regulations. For land administered by the Bureau of Land Management (BLM), if you fail to

UNITED STATES
DEPARTMENT OF THE INTERIOR
Bureau of Land Management
Arizona State Office
One North Central Avenue, Suite 800
Phoenix, Arizona 85004-4427

RECEIVED
BLM AZ STATE OFFICE
2015 DEC 22 5 133
PHOENIX, ARIZONA
OFFICIAL BUSINESS
PENALTY FOR PRIVATE USE \$300

CERTIFIED MAIL®



7015 1730 0000 4049 3772

SOUTHWEST EXPLORATION INC
3346 W GUADALUPE RD
APACHE JUNCTION, AZ
85120-7185

neopost

11/24/2015

US POSTAGE

FIRST-CLASS MAIL

\$06.95⁵

US OFFICIAL MAIL
\$300 Penalty
For Private Use
ZIP 85004

041L11101433



B.C

11-20-15
12-4
12-14

NIXIE

850 DE 1

0012/15/15

RETURN TO SENDER
UNCLAIMED
UNABLE TO FORWARD

8500404427



PLACE STICKER AT TOP OF ENVELOPE TO THE RIGHT
OF THE RETURN ADDRESS, FOLD AT DOTTED LINE

SENDER: COMPLETE THIS SECTION

- Complete items 1, 2, and 3. Also complete item 4 if Restricted Delivery is desired.
- Print your name and address on the reverse so that we can return the card to you.
- Attach this card to the back of the mailpiece, or on the front if space permits.

1. Article Addressed to:

SOUTHWEST EXPLORATION INC
3346 W GUADALUPE RD
APACHE JUNCTION, AZ 85120-7185
920/PB/AMC394725/394930/396843/
397225/400320/422352

2. Article Number

(Transfer from service label)

7015 1730 0000 4049 3772

COMPLETE THIS SECTION ON DELIVERY

A. Signature

X

Agent

Addressee

B. Received by (Printed Name)

C. Date of Delivery

D. Is delivery address different from item 1? Yes

If YES, enter delivery address below: No

3. Service Type

Certified Mail®

Priority Mail Express™

Registered

Return Receipt for Merchandise

Insured Mail

Collect on Delivery

4. Restricted Delivery? (Extra Fee)

Yes

reclaim the land to the satisfaction of the authorized officer as required in 43 CFR Subpart 3809, BLM will issue an order of noncompliance under 43 CFR 3809.601(a). If you fail to comply with the non-compliance order, BLM may take further action under 43 CFR 3809.604. Failure to conduct reclamation is a prohibited act that may subject you to criminal penalties. See 43 CFR 3809.605(h) and 43 CFR 3809.700.

Appeal Procedures

This decision may be appealed to the Interior Board of Land Appeals, Office of the Secretary, in accordance with the regulations contained in 43 CFR, Part 4, and the enclosed Form 1842-1. If an appeal is taken, your notice of appeal must be filed in this office (at the above address) within 30 days from receipt of this decision. The appellant has the burden of showing that the decision appealed from is in error.

If you wish to file a petition pursuant to regulation 43 CFR 4.21 (58 FR 4939, January 19, 1993) for a stay of the effectiveness of this decision during the time that your appeal is being reviewed by the Board, the petition for a stay must accompany your notice of appeal. A petition for a stay is required to show sufficient justification based on the standards listed below. Copies of the notice of appeal and petition for a stay **must** also be submitted to each party named in this decision and to the Interior Board of Land Appeals and to the appropriate Office of the Solicitor (see 43 CFR 4.413) at the same time the original documents are filed with this office. If you request a stay, you have the burden of proof to demonstrate that a stay should be granted.

Standards for Obtaining a Stay

Except as otherwise provided by law or other pertinent regulation, a petition for a stay of a decision pending appeal shall show sufficient justification based on the following standards:

- (1) The relative harm to the parties if the stay is granted or denied,
- (2) The likelihood of the appellant's success on the merits,
- (3) The likelihood of immediate and irreparable harm if the stay is not granted, and
- (4) Whether the public interest favors granting the stay.

Please include your AMC serial number(s) on all correspondence. If additional information is required, please call Pauline Brown at 602-417-9360.

Sincerely,



Rebecca Heick
Deputy State Director
Lands, Minerals and Energy Division


Enclosure(s)

UNITED STATES
 DEPARTMENT OF THE INTERIOR
 Bureau of Land Management
 Arizona State Office
 One North Central Avenue, Suite 800
 Phoenix, Arizona 85004-4427

OFFICIAL BUSINESS
 PENALTY FOR PRIVATE USE \$300

RECEIVED
 2015 DEC 22 11:30 AM
 PHOENIX, AZ

CERTIFIED MAIL



7015 1730 0000 4049 3772

SOUTHWEST EXPLORATION INC
 3346 W GUADALUPE RD
 APACHE JUNCTION, AZ
 85120-7185

neopost
 11/24/2015
 US POSTAGE



FIRST-CLASS MAIL

\$06.95⁵
 US OFFICIAL MAIL
 \$300 Penalty
 For Private Use
 ZIP 85004
 041L11101433

B.C

11-30-15
 12-4
 12-14

NIXIE 850 DE 1 0012/15/15

RETURN TO SENDER
 UNCLAIMED
 UNABLE TO FORWARD

BC: 85004442768 *0414-06511-25-41

PLACE STICKER AT TOP OF ENVELOPE TO THE RIGHT OF THE RETURN ADDRESS. FOLD AT DOTTED LINE.

SENDER: COMPLETE THIS SECTION

- Complete items 1, 2, and 3. Also complete item 4 if Restricted Delivery is desired.
- Print your name and address on the reverse so that we can return the card to you.
- Attach this card to the back of the mailpiece, or on the front if space permits.

1. Article Addressed to:

SOUTHWEST EXPLORATION INC
 3346 W GUADALUPE RD
 APACHE JUNCTION, AZ 85120-7185
 920/PB/AMC394725/394930/396843/
 397225/400320/422352

2. Article Number
 (Transfer from service label)

7015 1730 0000 4049 3772

PS Form 3811, July 2013

Domestic Return Receipt

COMPLETE THIS SECTION ON DELIVERY

A. Signature Agent
 Addressee

B. Received by (Printed Name) C. Date of Delivery

D. Is delivery address different from item 1? Yes
 If YES, enter delivery address below: No

3. Service Type
 Certified Mail® Priority Mail Express™
 Registered Return Receipt for Merchandise
 Insured Mail Collect on Delivery

4. Restricted Delivery? (Extra Fee) Yes

NOTICE!!

These documents have been scanned!

Do not place un-scanned documents beneath this notice!

Do not remove this notice from this file!

GPO Jacket No. 560-102
Print Order 61540
Rise Business Services, LLC
Job=AZ15 5/22/2019



Box Number= AZ15079



Claim Begin-End: AMC394725-AMC394741

3 Transfers



AZ15079-14

AMC394407-AMC394878

Amc 394725

394930

396843

SOUTHWEST EXPLORATION INC

3266w. Galveston #107

Apache Junction, Az 85120

480-818-0615

8-15-09

To whom it may concern,

This letter is to notify you of the transfer of ownership in mining claims listed in the recorded document titled Quitclaim Deed whereby the claimants transfer their right title and interest in the mining claims listed to Southwest Exploration Inc.

Quitclaims are attached hereto.

Sincerely,

Joshua Bleak

RECEIVED
PLM AZ STATE OFFICE
2009 AUG 18 P 2:31
PHOENIX, ARIZONA

ENTERED INTO COMPUTER

9/2/09 AB

When recorded, mail to:

Danny R. Bleak
3616 E Omega Circle
Mesa, AZ. 85215

QUITCLAIM DEED

KNOW ALL MEN BY THESE PRESENTS:

That I (we), Floyd R. Bleak, the undersigned, for the consideration of Ten (10) Dollars, and other valuable considerations, does hereby release, remise, and forever quitclaim unto Southwest Exploration Inc, all right, title and interest in that certain group of Mining Claims situated in Maricopa County, State of Arizona, and described in the exhibit attached hereto as Exhibit "A".

IN WITNESS WHEREOF, I (we) have hereunto set my (our) hand (s) and seal this 13th day of August, 2009.

By Floyd R Bleak
Floyd R Bleak

State of Arizona)

) ss.


ACKNOWLEDGEMENT

County of Pinal)

On this 13th day of August, 2009, before me, the undersigned Notary Public, personally appeared Floyd R Bleak, known to me to be the individual (s) who executed the foregoing instrument and acknowledged the same to be his (her) (their) free act and deed.

My Commission Expires: Jan 7, 2012

Jennifer Lynn Reines
Notary Public



PHOENIX, ARIZONA
2009 AUG 18 P 2:31
RECEIVED
PLM AZ STATE OFFICE

"Exhibit A"

Line No.	AMC Number	Claim Name	County Data	T/R/S
1.	394725	NB # 1	2008-0828553	6N/4W/22
2.	394726	NB # 2	2008-0828554	6N/4W/22
3.	394727	NB # 3	2008-0828555	6N/4W/22
4.	394728	NB # 4	2008-0828556	6N/4W/22
5.	394729	NB # 5	2008-0828557	6N/4W/22
6.	394730	NB # 6	2008-0828558	6N/4W/22
7.	394731	NB # 7	2008-0828559	6N/4W/22
8.	394732	NB # 8	2008-0828560	6N/4W/22
9.	394733	NB # 9	2008-0828561	6N/4W/22
10.	394734	NB # 10	2008-0828562	6N/4W/22
11.	394735	NB # 11	2008-0828563	6N/4W/22
12.	394736	NB # 12	2008-0828564	6N/4W/22
13.	394737	NB # 13	2008-0828565	6N/4W/22
14.	394738	NB # 14	2008-0828566	6N/4W/22
15.	394739	NB # 15	2008-0828567	6N/4W/22
16.	394740	NB # 16	2008-0828568	6N/4W/22
17.	394741	NB # 17	2008-0828569	6N/4W/22
18.	394940	NB # 19	2008-0893976	6N/4W/21
19.	394941	NB # 20	2008-0893977	6N/4W/21
20.	396845	NB # 21	2009-0349876	6N/4W/15
21.	396846	NB # 22	2009-0349877	6N/4W/15
22.	396847	NB # 23	2009-0349878	6N/4W/15
23.	396848	NB # 24	2009-0349879	6N/4W/15
24.	396849	NB # 25	2009-0349880	6N/4W/16
25.	396850	NB # 26	2009-0349881	6N/4W/16
26.	396851	NB # 27	2009-0349882	6N/4W/16
27.	396852	NB # 28	2009-0349883	6N/4W/16
28.	396853	NB # 29	2009-0349884	6N/4W/16
29.	396854	NB # 30	2009-0349885	6N/4W/16
30.	396855	NB # 31	2009-0349886	6N/4W/9
31.	396856	NB # 32	2009-0349887	6N/4W/9

RECEIVED
DLM AZ STATE OFFICE
2009 AUG 18 P 2:31
PHOENIX, ARIZONA

32.	396857	NB # 33	2009-0349888	6N/4W/8
33.	396858	NB # 34	2009-0349889	6N/4W/8
34.	396859	NB # 37	2009-0349892	6N/4W/8
35.	396860	NB # 38	2009-0349893	6N/4W/8
36.	396861	NB # 39	2009-0349894	6N/4W/8

RECEIVED
DJJ/AZ STATE OFFICE
2009 AUG 18 P 2:31
PHOENIX, ARIZONA

EGJ/
36 TOTAL REC 1980892

United States Department of the Interior
Bureau of Land Management
 BUSINESS & SUPPORT SVCS DIV
 ONE N CENTRAL AVE SUITE 800
 PHOENIX, AZ 85004 -4427
 Phone: (602) 417-9200

Receipt

No: 1980892

Transaction #: 2044939	
Date of Transaction: 08/18/2009	
CUSTOMER:	SOUTHWEST MINERALS EXPLORATION INC 19935 E SONOQUI BLVD QUEEN CREEK, AZ 85142-7988 US

LINE #	QTY	DESCRIPTION	REMARKS	UNIT PRICE	TOTAL
1	1.00	LOCATABLE MINERALS / MINING CLAIMS- NOT NEW-UNADJUD, ONE AUTH NO. ONLY / MINING CLAIM MONEY RECEIVED CASES: AMC394725/\$360.00	TRF (36)	- n/a -	360.00
TOTAL:					\$360.00

PAYMENT INFORMATION					
1	AMOUNT:	360.00	POSTMARKED:	N/A	
	TYPE:	CHECK	RECEIVED:	08/18/2009	
	CHECK NO:	1003			
	NAME:	SOUTHWEST MINERALS EXPLORATION INC 19935 E SONOQUI BLVD QUEEN CREEK AZ 85142-7988 US			

REMARKS

This receipt was generated by the automated BLM Collections and Billing System and is a paper representation of a portion of the official electronic record contained therein.

NOTICE!!

These documents have been scanned!

Do not place un-scanned documents beneath this notice!

Do not remove this notice from this file!

GPO Jacket No. 560-102
Print Order 61540
Rise Business Services, LLC
Job=AZ15 5/22/2019




Box Number= AZ15079



Claim Begin-End: AMC394725-AMC394741

4 Annual Filings



AZ15079-14

AMC394407-AMC394878

DEPARTMENT OF THE INTERIOR
BUREAU OF LAND MANAGEMENT
MINING CLAIMS

Run Date/Time: 8/27/2019

MC Maintenance Fees Paid Through the BLM Pay Portal
(by Date Paid)

Page 178 Of 216

CBS Receipt: 4541578

Printed For Lead File # AMC394725

Agency Tracking ID: 1566572304

Assessment Year: 2020

Number of BLM Serial Nr: 11

Paid On: 8/23/2019

Total Amount Paid: \$1,815.00

Claim Name	BLM Serial No	Lead File No	Amount Paid
NB #3	AMC394727	AMC394725	\$165.00
NB #6	AMC394730	AMC394725	\$165.00
NB #7	AMC394731	AMC394725	\$165.00
NB #9	AMC394733	AMC394725	\$165.00
NB #10	AMC394734	AMC394725	\$165.00
NB #11	AMC394735	AMC394725	\$165.00
NB #12	AMC394736	AMC394725	\$165.00
NB #13	AMC394737	AMC394725	\$165.00
NB #14	AMC394738	AMC394725	\$165.00
NB #15	AMC394739	AMC394725	\$165.00
NB #16	AMC394740	AMC394725	\$165.00

United States Department of the Interior
Bureau of Land Management
 BUSINESS & SUPPORT SVCS DIV
 ONE N CENTRAL AVE SUITE 800
 PHOENIX, AZ 85004 -4427
 Phone: 602-417-9200

Receipt	
No:	4541578

Transaction #: 4662537	
Date of Transaction: 08/23/2019	
CUSTOMER:	
JOSHUA BLEAK 3616 E OMEGA CIR MESA, AZ 85215 US	

LINE #	QTY	DESCRIPTION	REMARKS	UNIT PRICE	TOTAL
1	1.00	LOCATABLE MINERALS / MINING CLAIMS- NOT NEW-UNADJUD, ONE AUTH NO. ONLY / MINING CLAIM MONEY RECEIVED CASES: AMC394727/\$1815.00		- n/a -	1815.00
TOTAL:					\$1,815.00

PAYMENT INFORMATION			
NOTE: Items will appear on credit card statement as "BLM O Mining Claim".			
1	AMOUNT:	1815.00	POSTMARKED: N/A
	TYPE:	CREDIT CARD	RECEIVED: 08/23/2019
	NAME:	JOSHUA BLEAK 3616 E OMEGA CIR MESA AZ 85215 US	
	CARD NO:	XXXXXXXXXXXX3324	AUTH CODE: 71504P
	NAME ON CARD:	JOSHUA BLEAK	
	SIGNATURE:	INTERNET	

REMARKS

This receipt was generated by the automated BLM Collections and Billing System and is a paper representation of a portion of the official electronic record contained therein.

DEPARTMENT OF THE INTERIOR
BUREAU OF LAND MANAGEMENT
MINING CLAIMS

Run Date/Time: 8/20/2018

MC Maintenance Fees Paid Through the BLM Pay Portal
(by Date Paid)

Page 58 Of 316

CBS Receipt: 4232585

Printed For Lead File # AMC394725

Agency Tracking ID: 1533946744

Assessment Year: 2019

Number of BLM Serial Nr: 11

Paid On: 8/11/2018

Total Amount Paid: \$1,705.00

Claim Name	BLM Serial No	Lead File No	Amount Paid
NB #3	AMC394727	AMC394725	\$155.00
NB #6	AMC394730	AMC394725	\$155.00
NB #7	AMC394731	AMC394725	\$155.00
NB #9	AMC394733	AMC394725	\$155.00
NB #10	AMC394734	AMC394725	\$155.00
NB #11	AMC394735	AMC394725	\$155.00
NB #12	AMC394736	AMC394725	\$155.00
NB #13	AMC394737	AMC394725	\$155.00
NB #14	AMC394738	AMC394725	\$155.00
NB #15	AMC394739	AMC394725	\$155.00
NB #16	AMC394740	AMC394725	\$155.00

United States Department of the Interior
Bureau of Land Management
 BUSINESS & SUPPORT SVCS DIV
 ONE N CENTRAL AVE SUITE 800
 PHOENIX, AZ 85004 -4427
 Phone: 602-417-9200

Receipt

No: 4232585

Transaction #: 4347896	
Date of Transaction: 08/10/2018	
CUSTOMER:	
DANIEL R BLEAK 3266 W. GALVESTON DR. APACHE JUNCTION, AZ 85120 US	

LINE #	QTY	DESCRIPTION	REMARKS	UNIT PRICE	TOTAL
1	1.00	LOCATABLE MINERALS / MINING CLAIMS- NOT NEW-UNADJUD, ONE AUTH NO. ONLY / MINING CLAIM MONEY RECEIVED CASES: AMC394727/\$1705.00		- n/a -	1705.00
TOTAL:					\$1,705.00

PAYMENT INFORMATION					
NOTE: Items will appear on credit card statement as "BLM O Mining Claim".					
1	AMOUNT:	1705.00	POSTMARKED:	N/A	
	TYPE:	CREDIT CARD	RECEIVED:	08/10/2018	
	NAME:	DANIEL R BLEAK 3266 W. GALVESTON DR. APACHE JUNCTION AZ 85120 US			
	CARD NO:	XXXXXXXXXXXX3003	AUTH CODE:	269935	
	NAME ON CARD:	DANIEL R BLEAK			
	SIGNATURE:				

REMARKS

This receipt was generated by the automated BLM Collections and Billing System and is a paper representation of a portion of the official electronic record contained therein.

Run Date: 09/05/17

Run Time: 02:33 PM

**DEPARTMENT OF THE INTERIOR
BUREAU OF LAND MANAGEMENT
MINING CLAIMS**

MC Maintenance Fees Paid Through the BLM Pay Portal

CBS Receipt: 3968249

Printed For Lead File # AMC394725

Agency Tracking ID: 1504218921

Assessment Year: 2018

Number of BLM Serial Nr: 11

Paid On: 08/31/2017

Total Amount Paid: \$1,705.00

Claim Name	BLM Serial No	Lead File No	Amount Paid
NB #3	AMC394727	AMC394725	\$155.00
NB #6	AMC394730	AMC394725	\$155.00
NB #7	AMC394731	AMC394725	\$155.00
NB #9	AMC394733	AMC394725	\$155.00
NB #10	AMC394734	AMC394725	\$155.00
NB #11	AMC394735	AMC394725	\$155.00
NB #12	AMC394736	AMC394725	\$155.00
NB #13	AMC394737	AMC394725	\$155.00
NB #14	AMC394738	AMC394725	\$155.00
NB #15	AMC394739	AMC394725	\$155.00
NB #16	AMC394740	AMC394725	\$155.00

United States Department of the Interior
Bureau of Land Management
 BUSINESS & SUPPORT SVCS DIV
 ONE N CENTRAL AVE SUITE 800
 PHOENIX, AZ 85004 -4427
 Phone: 602-417-9200

Receipt

No: 3968249

Transaction #: 4078147	
Date of Transaction: 08/31/2017	
CUSTOMER:	
DANIEL BLEAK 614 E BAKER DR SAN TAN VALLEY, AZ 85140 US	

LINE #	QTY	DESCRIPTION	REMARKS	UNIT PRICE	TOTAL
1	1.00	LOCATABLE MINERALS / MINING CLAIMS- NOT NEW-UNADJUD, ONE AUTH NO. ONLY / MINING CLAIM MONEY RECEIVED CASES: AMC394733/\$1705.00		- n/a -	1705.00
TOTAL:					\$1,705.00

PAYMENT INFORMATION			
NOTE: Items will appear on credit card statement as "BLM O Mining Claim".			
1	AMOUNT:	1705.00	POSTMARKED: N/A
	TYPE:	CREDIT CARD	RECEIVED: 08/31/2017
	NAME:	DANIEL BLEAK 614 E BAKER DR SAN TAN VALLEY AZ 85140 US	
	CARD NO:	XXXXXXXXXXXX1003	AUTH CODE: 166444
	NAME ON CARD:	DANIEL BLEAK	
	EXPIRES:	02/2020	
	SIGNATURE:		

REMARKS

This receipt was generated by the automated BLM Collections and Billing System and is a paper representation of a portion of the official electronic record contained therein.

Run Date: 09/14/16

Run Time: 01:48 PM

**DEPARTMENT OF THE INTERIOR
BUREAU OF LAND MANAGEMENT
MINING CLAIMS**

MC Maintenance Fees Paid Through the BLM Pay Portal

CBS Receipt: 3649132

Printed For Lead File # **AMC394725**

Agency Tracking ID: 1472662584

Assessment Year: 2017

Number of BLM Serial Nr: 11

Paid On: 08/31/2016

Total Amount Paid: \$1,705.00

Claim Name	BLM Serial No	Lead File No	Amount Paid
NB #3	AMC394727	AMC394725	\$155.00
NB #6	AMC394730	AMC394725	\$155.00
NB #7	AMC394731	AMC394725	\$155.00
NB #9	AMC394733	AMC394725	\$155.00
NB #10	AMC394734	AMC394725	\$155.00
NB #11	AMC394735	AMC394725	\$155.00
NB #12	AMC394736	AMC394725	\$155.00
NB #13	AMC394737	AMC394725	\$155.00
NB #14	AMC394738	AMC394725	\$155.00
NB #15	AMC394739	AMC394725	\$155.00
NB #16	AMC394740	AMC394725	\$155.00

United States Department of the Interior
Bureau of Land Management
 BUSINESS & SUPPORT SVCS DIV
 ONE N CENTRAL AVE SUITE 800
 PHOENIX, AZ 85004 -4427
 Phone: (602) 417-9200

Receipt

No: 3649132

Transaction #: 3753134	
Date of Transaction: 08/31/2016	
CUSTOMER:	
JOSHUA BLEAK 3346 W GUADALUPE RD APACHE JUNCTION, AZ 85120 US	

LINE #	QTY	DESCRIPTION	REMARKS	UNIT PRICE	TOTAL
1	1.00	LOCATABLE MINERALS / MINING CLAIMS- NOT NEW-UNADJUD, ONE AUTH NO. ONLY / MINING CLAIM MONEY RECEIVED CASES: AMC394740/\$1705.00		- n/a -	1705.00
TOTAL:					\$1,705.00

PAYMENT INFORMATION					
NOTE: Items will appear on credit card statement as "BLM O Mining Claim".					
1	AMOUNT:	1705.00	POSTMARKED:	N/A	
	TYPE:	CREDIT CARD	RECEIVED:	08/31/2016	
	NAME:	JOSHUA BLEAK 3346 W GUADALUPE RD APACHE JUNCTION AZ 85120 US			
	CARD NO:	XXXXXXXXXXXX2013	AUTH CODE:	129908	
	NAME ON CARD:	JOSHUA BLEAK			
	EXPIRES:	01/2018			
	SIGNATURE:				

REMARKS

This receipt was generated by the automated BLM Collections and Billing System and is a paper representation of a portion of the official electronic record contained therein.

Run Date: 09/08/15

Run Time: 09:20 AM

**DEPARTMENT OF THE INTERIOR
BUREAU OF LAND MANAGEMENT
MINING CLAIMS**

MC Maintenance Fees Paid Through the BLM Pay Portal

CBS Receipt: 3382605

Printed For Lead File # **AMC394725**

Agency Tracking ID: 1441041934

Assessment Year: 2016

Number of BLM Serial Nr: 11

Paid On: 08/31/2015

Total Amount Paid: \$1,705.00

Claim Name	BLM Serial No	Lead File No	Amount Paid
NB #3	AMC394727	AMC394725	\$155.00
NB #6	AMC394730	AMC394725	\$155.00
NB #7	AMC394731	AMC394725	\$155.00
NB #9	AMC394733	AMC394725	\$155.00
NB #10	AMC394734	AMC394725	\$155.00
NB #11	AMC394735	AMC394725	\$155.00
NB #12	AMC394736	AMC394725	\$155.00
NB #13	AMC394737	AMC394725	\$155.00
NB #14	AMC394738	AMC394725	\$155.00
NB #15	AMC394739	AMC394725	\$155.00
NB #16	AMC394740	AMC394725	\$155.00

**United States Department of the Interior
Bureau of Land Management
BUSINESS & SUPPORT SVCS DIV
ONE N CENTRAL AVE SUITE 800
PHOENIX, AZ 85004 -4427
Phone: (602) 417-9200**

Receipt

No: 3382605

Transaction #: 3480921	
Date of Transaction: 08/31/2015	
CUSTOMER:	
JOSHUA BLEAK 3346 W GUADALUPE RD APACHE JUNCTION,AZ 85120 US	

LINE #	QTY	DESCRIPTION	REMARKS	UNIT PRICE	TOTAL
1	1.00	LOCATABLE MINERALS / MINING CLAIMS- NOT NEW-UNADJUD,ONE AUTH NO. ONLY / MINING CLAIM MONEY RECEIVED CASES: AMC394740/\$1705.00		- n/a -	1705.00
TOTAL:					\$1,705.00

PAYMENT INFORMATION			
NOTE: Items will appear on credit card statement as "BLM O Mining Claim".			
1	AMOUNT:	1705.00	POSTMARKED: N/A
	TYPE:	CREDIT CARD	RECEIVED: 08/31/2015
	NAME:	JOSHUA BLEAK 3346 W GUADALUPE RD APACHE JUNCTION AZ 85120 US	
	CARD NO:	XXXXXXXXXXXX2013	AUTH CODE: 161329
	NAME ON CARD:	JOSHUA BLEAK	
	EXPIRES:	01/2018	
	SIGNATURE:		

REMARKS

This receipt was generated by the automated BLM Collections and Billing System and is a paper representation of a portion of the official electronic record contained therein.

394725
394930
396843
397225
400320
422352

WHEN RECORDED, RETURN TO:

Southwest Exploration, Inc
3346 W Guadalupe Rd
Apache Junction, AZ 85120

Bureau of Land Management, Arizona State Office
One North Central Avenue, Suite 800
Phoenix, Arizona 85004-4427

Notice of Intent to Hold Mining Claims and Payment of Annual Maintenance Fee

Southwest Exploration, Inc, whose address is 3346 W Guadalupe Rd, Apache Junction, Arizona, 85120, intends to hold the mining claims described on Exhibit A attached hereto for the assessment year ending on September 1, 2015 by payment of the annual maintenance fee of \$155.00 per claim. Payment of such amount is made herewith for such assessment year for each of the claims set forth on Exhibit A attached hereto and incorporated herein by this reference, each claim being described by name, BLM serial number, and instrument of recording of the location notice in the official records of Maricopa County, Arizona.

Dated as of August 28, 2014.

Southwest Exploration, Inc, an Arizona corporation


By Daniel Bleak
Daniel Bleak, President

RECEIVED
M AZ STATE OFFICE
2014 AUG 29 A 9:18
PHOENIX, ARIZONA

STATE OF ARIZONA }
 } ss.
COUNTY OF Maricopa

The foregoing instrument was acknowledged before me this 28 day of August, 2014 by Daniel Bleak, President of Southwest Exploration, Inc, an Arizona corporation, for and on behalf of the corporation.

IN WITNESS WHEREOF, I hereunto set my hand and official seal.



Dawn M. Whitley



RECEIPT # 3116818

EXHIBIT "A"

The following unpatented lode and placer mining claims are situated in an unknown mining district in Sections 6, 7, 8, 9, 15, 16, 17, 20, 21, 22 and 28, Township 6 North, Range 4 West; and Sections 1 and 12, Township 6 North, Range 5 West; G&SRB&M, Maricopa County, Arizona. The Location Notices of which are of record in the office of the County Recorder of Maricopa County, Arizona, and the Bureau of Land Management in Phoenix Arizona.

No.	Name of Claim	Instrument No.	BLM Serial No.
1	NB # 1	2008-0828553	394725
2	NB # 2	2008-0828554	394726
3	NB # 3	2008-0828555	394727
4	NB # 4	2008-0828556	394728
5	NB # 5	2008-0828557	394729
6	NB # 6	2008-0828558	394730
7	NB # 7	2008-0828559	394731
8	NB # 8	2008-0828560	394732
9	NB # 9	2008-0828561	394733
10	NB # 10	2008-0828562	394734
11	NB # 11	2008-0828563	394735
12	NB # 12	2008-0828564	394736
13	NB # 13	2008-0828565	394737
14	NB # 14	2008-0828566	394738
15	NB # 15	2008-0828567	394739
16	NB # 16	2008-0828568	394740
17	NB # 17	2008-0828569	394741
18	NB # 19	2008-0893976	394940
19	NB # 20	2008-0893977	394941
20	NB # 21	2009-0349876	396845
21	NB # 22	2009-0349877	396846
22	NB # 23	2009-0349878	396847
23	NB # 24	2009-0349879	396848
24	NB # 25	2009-0349880	396849
25	NB # 26	2009-0349881	396850
26	NB # 27	2009-0349882	396851
27	NB # 28	2009-0349883	396852
28	NB # 29	2009-0349884	396853
29	NB # 30	2009-0349885	396854
30	NB # 40	2009-0769505	397225
31	NB # 41	2009-0769506	397226
32	NB # 42	2009-0769507	397227
33	NB # 43	2009-0769508	397228
34	NB # 44	2009-0769509	397229
35	NB # 45	2009-0769510	397230

RECEIVED
 AZ STATE OFFICE
 2011 AUG 29 A 9:18

No.	Name of Claim	Instrument No.	BLM Serial No.
36	NB # 48	2010-0403382	400320
37	NB # 49	2010-0403383	400321
38	NB # 50	2010-0403384	400322
39	NB # 51	2010-0403385	400323
40	NB # 52	2010-0403386	400324
41	NB # 53	2010-0403387	400325
42	NB # 54	2010-0403388	400326
43	NB # 55	2010-0403389	400327
44	NB # 58	2010-0403392	400330
45	NB # 62	2010-0403396	400334
46	NB # 63	2010-0403397	400335
47	NB # 66	2010-0403400	400338
48	NB # 67	2010-0403401	400339
49	NB # 72	2010-0403406	400344
50	NB # 73	2010-0403407	400345
51	NB # 78	2010-0403412	400350
52	NB # 82	2010-0403416	400354
53	SG # 28	2013-0237891	422375
54	SG # 29	2013-0237892	422376
55	SG # 48	2013-0237911	422395
56	SG # 50	2013-0237913	422397
57	SG # 70	2013-0237933	422417
58	SG # 72	2013-0237935	422419
59	SG # 162	2013-0238025	422509
60	SG # 163	2013-0238026	422510
61	SG # 164	2013-0238027	422511

Exhibit A Total Fees: 61 claims @ \$155/each = \$9,455.00

RECEIVED
M AZ STATE OFFICE
2014 AUG 29 A 9:18
PHOENIX, ARIZONA

United States Department of the Interior
Bureau of Land Management
 LANDS/RECREATION & PLANNING
 ONE N CENTRAL AVE
 PHOENIX, AZ 85004 -2203
 Phone: 602-417-9200

Receipt

No: 3116818

Transaction #: 3208575		ENTERED INTO COMPUTER
Date of Transaction: 08/29/2014		
CUSTOMER:		SEP -2 2014 <i>JB</i>
SOUTHWEST EXPLORATION INC 3346 W GUADALUPE RD APACHE JUNCTION, AZ 85120-7185 US		

LINE #	QTY	DESCRIPTION	REMARKS	UNIT PRICE	TOTAL
1	1.00	LOCATABLE MINERALS / MINING CLAIMS- NOT NEW-UNADJUD, ONE AUTH NO. ONLY / MINING CLAIM MONEY RECEIVED CASES: AMC394725/\$9455.00	MAINT 2015/61 ✓	- n/a -	9455.00
TOTAL:					\$9,455.00

PAYMENT INFORMATION			
1	AMOUNT:	9455.00	POSTMARKED: N/A
	TYPE:	CHECK	RECEIVED: 08/29/2014
	CHECK NO:	140922	
	NAME:	SOUTHWEST EXPLORATION INC 3346 W GUADALUPE RD APACHE JUNCTION AZ 85120-7185 US	

REMARKS

This receipt was generated by the automated BLM Collections and Billing System and is a paper representation of a portion of the official electronic record contained therein.

Amc 422352
 Amc 394725
 Amc 394930
 Amc 396843
 Amc 397225
 Amc 460320

After recording, please return to:
 David C. Beling
 Standard Gold Corp.
 897 Quail Run Drive
 Grand Junction, CO 81505
 Posted on Exhibit A is a change of address
 for the claims listed in Exhibit A.

RECEIVED
 BLM AZ STATE OFFICE
 2013 JUL 12 P 12: 24
 PHOENIX, ARIZONA

Bureau of Land Management, Arizona State Office
 One North Central Avenue, Suite 800
 Phoenix, Arizona 85004-4427


Re: Notice of Intent to Hold Mining Claims and Payment of Annual Maintenance Fee


Standard Gold Corp., whose address is 897 Quail Run Drive, Grand Junction, Colorado 81505, intends to hold the mining claims described on Exhibits A and Exhibit B attached hereto for the assessment year ending at 12 o'clock, noon, on September 1, 2013 by payment to the BLM of the annual maintenance fee of \$140.00 per lode claim and each 20-acre portion of each placer claim. Payment of such amount was made for such assessment year for each of the claims, of which the names and BLM serial number with the instrument of recording of the Location Notice in the official records of Maricopa County, Arizona are set forth on Exhibit A and Exhibit B attached hereto and by this reference incorporated herein.

For reference, Standard Gold Corp serves as agent of Southwest Exploration Inc for the claims listed in Exhibit A and is the owner/locator of the claims listed in Exhibit B. Attached is a check in the amount of \$41,720.00, as detailed below

Exhibit A total fees:	
90 lode claims at \$140/claim =	\$12,600.00
6 placer claims at 160 acres each at \$140 per 20-acre portion =	\$ 6,720.00
Sub-Total	\$19,320.00
Exhibit B total fees:	
160 lode claims at \$140/claim =	\$22,400.00
Total Fees and amount of check enclosed:	\$41,720.00

DATED this 8th day of July 2013


Standard Gold Corp.

 David C. Beling, President
 (970) 628 -1670

NO. OF CLAIMS 256
 AMOUNT \$41720.00
 RECEIPT NO. 2831871
 INIT. 
 ** BLM-ASO**

STATE OF COLORADO)
) ss:
County of Mesa)

Sworn and subscribed before me this 8th day of July 2013, by David C. Beling, President of Standard Gold Corp, a Nevada corporation for and on behalf of the corporation.

IN WITNESS WHEREOF, I hereunto set my hand and official seal.



Charlene Shell

Charlene Shell
Notary Public

RECEIVED
BLMAZ STATE OFFICE
2013 JUL 12 P 12:24
PHOENIX, ARIZONA

EXHIBIT "A"

to

Notice of Intent to Hold Mining Claims and Payment of Annual Maintenance Fee

The following unpatented lode and placer mining claims are situated in an unknown mining district in Sections 6, 7, 8, 9, 15, 16, 17, 20, 21, 22 and 28, Township 6 North, Range 4 West; and Sections 1 and 12, Township 6 North, Range 5 West; G&SRB&M, Maricopa County, Arizona. The Location Notices of which are of record in the office of the County Recorder of Maricopa County, Arizona, and the Bureau of Land Management in Phoenix Arizona.

RECEIVED
 BLM MARICOPA COUNTY
 PHOENIX, ARIZONA
 2013 JUL 12 2:29 PM
 Page A1

No.	Name of Claim	Instrument No.	BLM Serial No.
1	NB # 1	2008-0828553	394725
2	NB # 2	2008-0828554	394726
3	NB # 3	2008-0828555	394727
4	NB # 4	2008-0828556	394728
5	NB # 5	2008-0828557	394729
6	NB # 6	2008-0828558	394730
7	NB # 7	2008-0828559	394731
8	NB # 8	2008-0828560	394732
9	NB # 9	2008-0828561	394733
10	NB # 10	2008-0828562	394734
11	NB # 11	2008-0828563	394735
12	NB # 12	2008-0828564	394736
13	NB # 13	2008-0828565	394737
14	NB # 14	2008-0828566	394738
15	NB # 15	2008-0828567	394739
16	NB # 16	2008-0828568	394740
17	NB # 17	2008-0828569	394741
18	NB # 19	2008-0893976	394940
19	NB # 20	2008-0893977	394941
20	NB # 21	2009-0349876	396845
21	NB # 22	2009-0349877	396846
22	NB # 23	2009-0349878	396847
23	NB # 24	2009-0349879	396848
24	NB # 25	2009-0349880	396849
25	NB # 26	2009-0349881	396850
26	NB # 27	2009-0349882	396851
27	NB # 28	2009-0349883	396852
28	NB # 29	2009-0349884	396853
29	NB # 30	2009-0349885	396854
30	NB # 31	2009-0349886	396855
31	NB # 32	2009-0349887	396856
32	NB # 33	2009-0349888	396857
33	NB # 34	2009-0349889	396858
34	NB # 37	2009-0349892	396859
35	NB # 38	2009-0349893	396860

No.	Name of Claim	Instrument No.	BLM Serial No.
36	NB # 39	2009-0349894	396861 ✓
37	NB # 40	2009-0769505	397225
38	NB # 41	2009-0769506	397226
39	NB # 42	2009-0769507	397227
40	NB # 43	2009-0769508	397228
41	NB # 44	2009-0769509	397229
42	NB # 45	2009-0769510	397230 ✓
43	NB # 48	2010-0403382	400320
44	NB # 49	2010-0403383	400321
45	NB # 50	2010-0403384	400322
46	NB # 51	2010-0403385	400323
47	NB # 52	2010-0403386	400324
48	NB # 53	2010-0403387	400325
49	NB # 54	2010-0403388	400326
50	NB # 55	2010-0403389	400327
51	NB # 56	2010-0403390	400328
52	NB # 57	2010-0403391	400329
53	NB # 58	2010-0403392	400330
54	NB # 59	2010-0403393	400331
55	NB # 60	2010-0403394	400332
56	NB # 61	2010-0403395	400333
57	NB # 62	2010-0403396	400334
58	NB # 63	2010-0403397	400335
59	NB # 64	2010-0403398	400336
60	NB # 65	2010-0403399	400337
61	NB # 66	2010-0403400	400338
62	NB # 67	2010-0403401	400339
63	NB # 68	2010-0403402	400340
64	NB # 69	2010-0403403	400341
65	NB # 70	2010-0403404	400342
66	NB # 71	2010-0403405	400343
67	NB # 72	2010-0403406	400344
68	NB # 73	2010-0403407	400345
69	NB # 74	2010-0403408	400346
70	NB # 75	2010-0403409	400347
71	NB # 76	2010-0403410	400348
72	NB # 77	2010-0403411	400349
73	NB # 78	2010-0403412	400350
74	NB # 79	2010-0403413	400351
75	NB # 80	2010-0403414	400352
76	NB # 81	2010-0403415	400353
77	NB # 82	2010-0403416	400354
78	NB # 83	2010-0403417	400355
79	NB # 84	2010-0403418	400356
80	NB # 85	2010-0403419	400357

RECEIVED
 BLM AZ STATE OFFICE
 APR 12 2011
 12:24
 AZ

No.	Name of Claim	Instrument No.	BLM Serial No.
81	NB # 86	2010-0403420	400358
82	NB # 87	2010-0403421	400359
83	NB # 88	2010-0403422	400360
84	NB # 89	2010-0403423	400361
85	NB # 90	2010-0403424	400362
86	NB # 91	2010-0403425	400363
87	NB # 92	2010-0403426	400364
88	NB # 93	2010-0403427	400365
89	NB # 94	2010-0403428	400366
90	NB # 95	2010-0403429	400367
91	NBP 1	2008-0893978	394930
92	NBP 7	2008-0893984	394936
93	NBP 8	2008-0893985	394937
94	NBP 9	2008-0893986	394938
95	NBP 10	2008-0893987	394939
96	SWP 5	2009-0349875	396844

160
160
160
160
160
160

Exhibit A total fees:

90 lode claims at \$140/claim = \$12,600.00
6 placer claims at 160 acres each at \$140 per 20-acre portion = 6,720.00
Total \$19,320.00

The claims above are owned or controlled by Southwest Exploration Inc of 3266 West Galveston Drive #101, Apache Junction, Arizona 85120 and are under an option to purchase by Standard Gold Corp. whose address is 897 Quail Run Drive, Grand Junction, Colorado 81505. This is a change of address for the claims in Exhibit A and the latter is the new address for these claims.

RECEIVED
BLM AZ STATE OFFICE
2013 JUL 12 P 12: 24
PHOENIX, ARIZONA

EXHIBIT "B"

to

Notice of Intent to Hold Mining Claims and Payment of Annual Maintenance Fee

The following unpatented lode mining claims are situated in an unknown mining district in Sections 6, 7, 8, 16, 17, 18, 19, 20, 21, 22 and 28, Township 6 North, Range 4 West; and Sections 1, 12, 13, 14, 23, 24 and 25 Township 6 North, Range 5 West; G&SRB&M, Maricopa County, Arizona. The Location Notices of which are of record in the office of the County Recorder of Maricopa County, Arizona, and the Bureau of Land Management in Phoenix Arizona.

RECEIVED
 BLM AZ STATE OFFICE
 PHOENIX, ARIZONA
 JUL 12 2013
 Page 1 of 1

No.	Name of Claim	Maricopa No.		BLM AMC No.
1	SG # 1	2013	237868	422352
2	SG # 2	2013	237869	422353
3	SG # 3	2013	237870	422354
4	SG # 4	2013	237871	422355
5	SG # 5	2013	237872	422356
6	SG # 6	2013	237873	422357
7	SG # 7	2013	237874	422358
8	SG # 8	2013	237875	422359
9	SG # 9	2013	237876	422360
10	SG # 10	2013	237877	422361
11	SG # 11	2013	237878	422362
12	SG # 12	2013	237879	422363
13	SG # 13	2013	237880	422364
14	SG # 18	2013	237881	422365
15	SG # 19	2013	237882	422366
16	SG # 20	2013	237883	422367
17	SG # 21	2013	237884	422368
18	SG # 22	2013	237885	422369
19	SG # 23	2013	237886	422370
20	SG # 24	2013	237887	422371
21	SG # 25	2013	237888	422372
22	SG # 26	2013	237889	422373
23	SG # 27	2013	237890	422374
24	SG # 28	2013	237891	422375
25	SG # 29	2013	237892	422376
26	SG # 30	2013	237893	422377
27	SG # 31	2013	237894	422378
28	SG # 32	2013	237895	422379
29	SG # 33	2013	237896	422380
30	SG # 34	2013	237897	422381

No.	Name of Claim	Maricopa No.		BLM AMC No.
31	SG # 35	2013	237898	422382
32	SG # 36	2013	237899	422383
33	SG # 37	2013	237900	422384
34	SG # 38	2013	237901	422385
35	SG # 39	2013	237902	422386
36	SG # 40	2013	237903	422387
37	SG # 41	2013	237904	422388
38	SG # 42	2013	237905	422389
39	SG # 43	2013	237906	422390
40	SG # 44	2013	237907	422391
41	SG # 45	2013	237908	422392
42	SG # 46	2013	237909	422393
43	SG # 47	2013	237910	422394
44	SG # 48	2013	237911	422395
45	SG # 49	2013	237912	422396
46	SG # 50	2013	237913	422397
47	SG # 51	2013	237914	422398
48	SG # 52	2013	237915	422399
49	SG # 53	2013	237916	422400
50	SG # 54	2013	237917	422401
51	SG # 55	2013	237918	422402
52	SG # 56	2013	237919	422403
53	SG # 57	2013	237920	422404
54	SG # 58	2013	237921	422405
55	SG # 59	2013	237922	422406
56	SG # 60	2013	237923	422407
57	SG # 61	2013	237924	422408
58	SG # 62	2013	237925	422409
59	SG # 63	2013	237926	422410
60	SG # 64	2013	237927	422411
61	SG # 65	2013	237928	422412
62	SG # 66	2013	237929	422413
63	SG # 67	2013	237930	422414
64	SG # 68	2013	237931	422415
65	SG # 69	2013	237932	422416
66	SG # 70	2013	237933	422417
67	SG # 71	2013	237934	422418
68	SG # 72	2013	237935	422419

RECEIVED
 BLM AZ STATE OFFICE

2013 JUN 12 P 12:29

No.	Name of Claim	Maricopa No.	BLM AMC No.
69	SG # 73	2013 237936	422420
70	SG # 74	2013 237937	422421
71	SG # 75	2013 237938	422422
72	SG # 76	2013 237939	422423
73	SG # 77	2013 237940	422424
74	SG # 78	2013 237941	422425
75	SG # 79	2013 237942	422426
76	SG # 80	2013 237943	422427
77	SG # 81	2013 237944	422428
78	SG # 82	2013 237945	422429
79	SG # 83	2013 237946	422430
80	SG # 84	2013 237947	422431
81	SG # 85	2013 237948	422432
82	SG # 86	2013 237949	422433
83	SG # 87	2013 237950	422434
84	SG # 88	2013 237951	422435
85	SG # 89	2013 237952	422436
86	SG # 90	2013 237953	422437
87	SG # 91	2013 237954	422438
88	SG # 92	2013 237955	422439
89	SG # 93	2013 237956	422440
90	SG # 94	2013 237957	422441
91	SG # 95	2013 237958	422442
92	SG # 96	2013 237959	422443
93	SG # 97	2013 237960	422444
94	SG # 98	2013 237961	422445
95	SG # 99	2013 237962	422446
96	SG # 100	2013 237963	422447
97	SG # 101	2013 237964	422448
98	SG # 102	2013 237965	422449
99	SG # 103	2013 237966	422450
100	SG # 104	2013 237967	422451
101	SG # 105	2013 237968	422452
102	SG # 106	2013 237969	422453
103	SG # 107	2013 237970	422454
104	SG # 108	2013 237971	422455
105	SG # 109	2013 237972	422456
106	SG # 110	2013 237973	422457
107	SG # 111	2013 237974	422458

2013 JUL 12 P 12: 24

RECEIVED
BLM AZ STATE OFFICE

8-3

No.	Name of Claim	Maricopa No.		BLM AMC No.
108	SG # 112	2013	237975	422459
109	SG # 113	2013	237976	422460
110	SG # 114	2013	237977	422461
111	SG # 115	2013	237978	422462
112	SG # 116	2013	237979	422463
113	SG # 117	2013	237980	422464
114	SG # 118	2013	237981	422465
115	SG # 119	2013	237982	422466
116	SG # 120	2013	237983	422467
117	SG # 121	2013	237984	422468
118	SG # 122	2013	237985	422469
119	SG # 123	2013	237986	422470
120	SG # 124	2013	237987	422471
121	SG # 125	2013	237988	422472
122	SG # 126	2013	237989	422473
123	SG # 127	2013	237990	422474
124	SG # 128	2013	237991	422475
125	SG # 129	2013	237992	422476
126	SG # 130	2013	237993	422477
127	SG # 131	2013	237994	422478
128	SG # 132	2013	237995	422479
129	SG # 133	2013	237996	422480
130	SG # 134	2013	237997	422481
131	SG # 135	2013	237998	422482
132	SG # 136	2013	237999	422483
133	SG # 137	2013	238000	422484
134	SG # 138	2013	238001	422485
135	SG # 139	2013	238002	422486
136	SG # 140	2013	238003	422487
137	SG # 141	2013	238004	422488
138	SG # 142	2013	238005	422489
139	SG # 143	2013	238006	422490
140	SG # 144	2013	238007	422491
141	SG # 145	2013	238008	422492
142	SG # 146	2013	238009	422493
143	SG # 147	2013	238010	422494
144	SG # 148	2013	238011	422495
145	SG # 149	2013	238012	422496
146	SG # 150	2013	238013	422497

RECEIVED
 BLM AZ STATE OFFICE

B-4

No.	Name of Claim	Maricopa No.	BLM AMC No.
147	SG # 151	2013 238014	422498
148	SG # 152	2013 238015	422499
149	SG # 153	2013 238016	422500
150	SG # 154	2013 238017	422501
151	SG # 155	2013 238018	422502
152	SG # 156	2013 238019	422503
153	SG # 157	2013 238020	422504
154	SG # 158	2013 238021	422505
155	SG # 159	2013 238022	422506
156	SG # 160	2013 238023	422507
157	SG # 161	2013 238024	422508
158	SG # 162	2013 238025	422509
159	SG # 163	2013 238026	422510
160	SG # 164	2013 238027	422511

Exhibit B total fees:

160 lode claims at \$140/claim =

\$22,400.00

The claims in Exhibit B are owned by Standard Gold Corp.


RECEIVED
 BLM AZ STATE OFFICE
 2013 JUL 12 P 12:25
 PHOENIX, ARIZONA

Align top of FedEx Express® Shipping Label here.

ORIGIN: ID:GJTA (970) 241-0347
DC BELTING AND ASSOCIATES LLC
897 QUAIL RUN DR
GRAND JUNCTION, CO 815058807
UNITED STATES US

SHIP DATE: 09 JUL 13
CDD: FOS1400
DINS: OKO0 IN
BILL SENDER

TO
ARIZONA STATE OFFICE
US BUREAU OF LAND MANAGEMENT
1 N CENTRAL AVE
STE 800
PHOENIX AZ 85004
REF: (123) 456-7891
DEPT: 001



TRN# 8992 6619 7274
0215
SA ZSYA

FRI - 12 JUL AA
EXPRESS SAVER
85004
AZ-US PHX



RT 41
RT 278 7 D
ST 21
T214
07:12
SS
FR
JX

RECEIVED
BL MAZ STATE OFFICE
2013 JUL 12 P 12:24
PHOENIX, ARIZONA

FedEx NEW Package
Express US Airbill

FedEx Tracking Number 8992 6619 7274

Form ID No. 0215

1 From
Date July 9, 2013
Sender's Name Dave Baling
Company DC BELTING AND ASSOCIATES LLC
Address 897 QUAIL RUN DR
City GRAND JUNCTION State CO ZIP 81505-8607

2 Your Internal Billing Reference
3 To
Recipient's Name Arizona Stat- Office
Company US Bureau of Land Management
Address One North Central Ave # 800
City Phoenix State AZ ZIP 85004-4427

4 Express Package Service
NOTE: Service order has changed. Please select carefully.

Next Business Day
FedEx First Overnight
FedEx Priority Overnight
FedEx Standard Overnight
2 or 3 Business Days
NEW FedEx 2Day A.M.
FedEx 2Day
FedEx Express Saver

5 Packaging
FedEx Envelope*
FedEx Pak*
FedEx Box
FedEx Tube
Other

6 Special Handling and Delivery Signature Options
SATURDAY Delivery
No Signature Required
Direct Signature
Indirect Signature
Does this shipment contain dangerous goods?
No
Yes
Dry Ice
Cargo Aircraft Only

7 Payment Bill to:
Sender
Recipient
Third Party
Credit Card
Cash/Check
Total Packages
Total Weight
Credit Card Auth:



8992 6619 7274

Rev. Date 11/10 - Part # 821311 • ©1994-2010 FedEx • PRINTED IN U.S.A. SRS

fedex.com 1.800.GoFedEx 1.800.463.3339

fedex.com 1.800.GoFedEx 1.800.463.3339

velope


om of Peel and Stick Airbill here.

RECEIVED
BLMAZ STATE OFFICE
2013 JUL 12 P 12: 24
PHOENIX, ARIZONA

SS
FR
JX

R7
41
RT
278 7 D
ST 21
7214
0712

Align top of FedEx Express Shipping Label here.



(123) 468-7881
REF: 201

TO
ARIZONA STATE OFFICE
US BUREAU OF LAND MANAGEMENT
1 N CENTRAL AVE
STE 800
PHOENIX AZ 85004

ORIGIN ID:GJTA (970) 241-0347
DC BELING AND ASSOCIATES LLC
897 QUAIL RUN DR
GRAND JUNCTION, CO 815058607
UNITED STATES US

SHIP DATE: 09JUL13
ACTWT: 0.2 LB
DRS: POS1400
DIMS: 0X0X0 IN
BILL SENDER

TRK# 8992 6619 7274
0215
SA ZSYA
FRI - 12 JUL AA
EXPRESS SAVER
AZ-US PHX 85004



PART # 150227-435 RPT 12/12
035R 151RGT/0004/7807

FedEx NEW Package
Express US Airbill

FedEx Tracking Number 8992 6619 7274

Form ID No. 0215

1 From
Date July 9, 2013 FedEx Tracking Number 899266197274
Sender's Name Dave Beling Phone 970 628-1670
Company DC BELING AND ASSOCIATES LLC
Address 897 QUAIL RUN DR
City GRAND JUNCTION State CO ZIP B1505-8607

4 Express Package Service *To most locations.
NOTE: Service order has changed. Please select carefully.
Packages up to 150 lbs.
For packages over 150 lbs, use the new
FedEx Express Freight US Airbill.

Next Business Day
 FedEx First Overnight
Earliest next business morning delivery to select locations. Friday shipments will be delivered on Monday unless SATURDAY Delivery is selected.
 FedEx Priority Overnight
Next business morning. Friday shipments will be delivered on Monday unless SATURDAY Delivery is selected.
 FedEx Standard Overnight
Next business afternoon.
Secondary Delivery NOT available.

2 or 3 Business Days
 NEW FedEx 2Day A.M.
Second business morning. Saturday Delivery NOT available.
 FedEx 2Day
Second business afternoon. Thursday shipments will be delivered on Monday unless SATURDAY Delivery is selected.
 FedEx Express Saver
Third business day.
Secondary Delivery NOT available.

5 Packaging *Declared value limit \$500.
 FedEx Envelope* FedEx Pak* FedEx Box FedEx Tube Other

6 Special Handling and Delivery Signature Options
 SATURDAY Delivery
NOT available for FedEx Standard Overnight, FedEx 2Day A.M., or FedEx Express Saver.
 No Signature Required
Package may be left without obtaining a signature for delivery.
 Direct Signature
Someone at recipient's address may sign for delivery. Fee applies.
 Indirect Signature
If no one is available at recipient's address, someone at a neighboring address may sign for delivery. For residential deliveries only. Fee applies.
Does this shipment contain dangerous goods?
One box must be checked.
 No Yes Yes Yes Dry Ice Dry Ice, 6 UN 1845 kg
Shipper's Declaration not required.
Dangerous goods (including dry ice) cannot be shipped in FedEx packaging or placed in a FedEx Express Drop Box.
 Cargo Aircraft Only

7 Payment Bill to:
Sender Sender Recipient Third Party Credit Card Cash/Check
Enter FedEx Acct. No. or Credit Card No. below. Obtain recip. Acct. No.
Total Packages Total Weight
Cred. Card Auth.

2 Your Internal Billing Reference
3 To
Recipient's Name Arizona Stat. Office Phone 602 417-9300
Company US Bureau of Land Management
Address One North Central Ave # 800
City Phoenix State AZ ZIP 85004-4427
HOLD Weekday
FedEx location address
REQUIRED. NOT available for
FedEx First Overnight.
HOLD Saturday
FedEx location address
REQUIRED. Available ONLY for
FedEx Priority Overnight and
FedEx 2Day to select locations.



8992 6619 7274

Rev. Date 11/10 • Part #162134 • ©1994-2010 FedEx • PRINTED IN U.S.A. SRS

ne.
velope

om of Peel and Stick Airbill here.

United States Department of the Interior
Bureau of Land Management
 LANDS/RECREATION & PLANNING
 ONE N CENTRAL AVE
 PHOENIX, AZ 85004 -2203
 Phone: 602-417-9200

Receipt

No: 2831871

Transaction #: 2917319	
Date of Transaction: 07/15/2013	
CUSTOMER:	
STANDARD GOLD CORP 897 QUAIL RUN DR GRAND JUNCTION, CO 81505-8607 US	

LINE #	QTY	DESCRIPTION	REMARKS	UNIT PRICE	TOTAL
1	1.00	LOCATABLE MINERALS / MINING CLAIMS-NOT NEW-UNADJUD, ONE AUTH NO. ONLY / MINING CLAIM MONEY RECEIVED CASES: AMC394725/\$41720.00	MAINT FEE PYMNT (256) 2014	- n/a -	41720.00
TOTAL:					\$41,720.00

PAYMENT INFORMATION					
1	AMOUNT:	41720.00	POSTMARKED:	07/09/2013	
	TYPE:	CHECK	RECEIVED:	07/12/2013	
	CHECK NO:	1586			
	NAME:	BULLFROG GOLD CORP 897 QUAIL RUN DR GRAND JUNCTION CO 81505-8607 US			

REMARKS

This receipt was generated by the automated BLM Collections and Billing System and is a paper representation of a portion of the official electronic record contained therein.

United States Department of the Interior

Bureau of Land Management
LANDS/RECREATION & PLANNING

ONE N CENTRAL AVE
PHOENIX, AZ 85004 -2203
Phone: 602-417-9200

Receipt

397225
396843
2714118
394725
394930

No:

Transaction #: 2796483	
Date of Transaction: 12/28/2012	
CUSTOMER:	
MJI RESOURCES 3346 W GUADALUPE RD APACHE JUNCTION, AZ 85120-7185 US	

LINE #	QTY	DESCRIPTION	REMARKS	UNIT PRICE	TOTAL
1	1.00	LOCATABLE MINERALS / MINING CLAIMS-NOT NEW-UNADJUD, ONE AUTH NO. ONLY / MINING CLAIM MONEY RECEIVED CASES: AMC394741/\$80.00	AMEND/8	- n/a -	80.00
2	1.00	OVERPAYMENT / OVERPAYMENT OF FEES / OVERPAYMENT OF \$1.00 OR MORE		10.00	10.00
TOTAL:					\$90.00

PAYMENT INFORMATION			
1	AMOUNT:	90.00	POSTMARKED: N/A
	TYPE:	CHECK	RECEIVED: 12/28/2012
	CHECK NO:	1685	
	NAME:	MJI RESOURCES MGT CORP 3346 W GUADALUPE RD APACHE JUNCTION AZ 85120-7185 US	

REMARKS
PREVIOUSLY ISSUED ON TEMP RECEIPT #181603

This receipt was generated by the automated BLM Collections and Billing System and is a paper representation of a portion of the official electronic record contained therein.

Receipt used to earn Amendments

*For: AMK 394940
394741
396845
396847
397227-230*

RZ 2-21-13

Form 1370-18
(July 1984)

UNITED STATES
DEPARTMENT OF THE INTERIOR
BUREAU OF LAND MANAGEMENT

No. 181603

Date

12/21/12

TEMPORARY RECEIPT

Received \$

90.⁰⁰ ck # 1685

Credit is subject to
clearing of any checks
This is not a permit,
license, or lease.

On account of

MJI Resources Mgt. Corp.

3346 W. Guadalupe Rd.

Received from:

A.J. AZ 85120

480.288.6530

AMENDS 8 - \$10 overpayment - AMC394747

JM Coadmeo

ACCOUNTING OFFICE

394725

394930

396843

397225

400320

WHEN RECORDED, RETURN TO:

Southwest Exploration, Inc
3346 West Guadalupe Road
Apache Junction, AZ 85120

NO. OF CLAIMS 102
AMOUNT 14,280
RECEIPT NO. 2598871
INIT. SC

**** BLM-ASO****

Bureau of Land Management, Arizona State Office
One North Central Avenue, Suite 800
Phoenix, Arizona 85004-4427

RE: Notice of Intent to Hold Mining Claims and Payment of Annual Maintenance Fees

To Whom It May Concern:

Southwest Exploration, Inc, whose address is 3346 West Guadalupe Road, Apache Junction, Arizona, 85120, intends to hold the mining claims described in Exhibit A, attached hereto and incorporated herein by this reference, for the assessment year ending at 12 o'clock, noon, on September 1, 2013 by payment of the annual maintenance fee of \$140.00 per claim. Payment of such amount is made herewith for such assessment year for each of the claims, the names and BLM serial number with the instrument of recording of the Location Notice in the official records of Maricopa County, Arizona, of which, are set forth in Exhibit A.

ENTERED INTO COMPUTER

JUL 17 2012 PB

[Signature on Following Page]

8-13-12

RECEIVED
BLM AZ STATE OFFICE
2012 JUN 28 P 3:33
PHOENIX, ARIZONA

ENTERED IN COMPUTER

RE 8-13-12

Dated as of June 28, 2012.

SOUTHWEST EXPLORATION, INC, an Arizona corporation

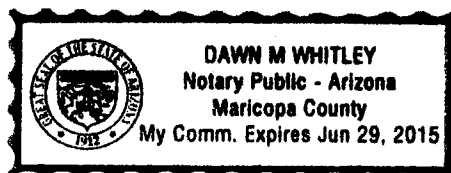
By *Daniel Bleak*
Daniel Bleak, President

STATE OF ARIZONA }
 } ss.
COUNTY OF Maricopa }

The foregoing instrument was acknowledged before me this 28 day of June, 2012 by Daniel Bleak, President of Southwest Exploration, Inc, an Arizona corporation, for and on behalf of the corporation.

IN WITNESS WHEREOF, I hereunto set my hand and official seal.

Dawn M. Whitley



RECEIVED
BLM AZ STATE OFFICE
2012 JUN 28 P 3:33
PHOENIX, ARIZONA

**EXHIBIT A
TO NOTICE OF INTENT TO HOLD MINING CLAIMS AND
PAYMENT OF ANNUAL MAINTENANCE FEE**

The following unpatented mining claims are situated in Maricopa County, Arizona, the Location Notices of which are of record in the office of the County Recorder of Maricopa County, Arizona, and the Bureau of Land Management serial numbers are filed at Phoenix, Arizona.

No.	Name of Claim	Instrument No.	BLM Serial No.
1	NB # 1	2008-0828553	394725
2	NB # 2	2008-0828554	394726
3	NB # 3	2008-0828555	394727
4	NB # 4	2008-0828556	394728
5	NB # 5	2008-0828557	394729
6	NB # 6	2008-0828558	394730
7	NB # 7	2008-0828559	394731
8	NB # 8	2008-0828560	394732
9	NB # 9	2008-0828561	394733
10	NB # 10	2008-0828562	394734
11	NB # 11	2008-0828563	394735
12	NB # 12	2008-0828564	394736
13	NB # 13	2008-0828565	394737
14	NB # 14	2008-0828566	394738
15	NB # 15	2008-0828567	394739
16	NB # 16	2008-0828568	394740
17	NB # 17	2008-0828569	394741
18	NB # 19	2008-0893976	394940
19	NB # 20	2008-0893977	394941
20	NB # 21	2009-0349876	396845
21	NB # 22	2009-0349877	396846
22	NB # 23	2009-0349878	396847
23	NB # 24	2009-0349879	396848
24	NB # 25	2009-0349880	396849
25	NB # 26	2009-0349881	396850
26	NB # 27	2009-0349882	396851
27	NB # 28	2009-0349883	396852
28	NB # 29	2009-0349884	396853
29	NB # 30	2009-0349885	396854
30	NB # 31	2009-0349886	396855
31	NB # 32	2009-0349887	396856
32	NB # 33	2009-0349888	396857
33	NB # 34	2009-0349889	396858

Lode's
20.66 A

20.66 A

PHOENIX, ARIZONA
JUN 28 3:33 PM
ARIZONA STATE OFFICE
RECEIVED

No.	Name of Claim	Instrument No.	BLM Serial No.
34	NB # 37	2009-0349892	396859
35	NB # 38	2009-0349893	396860
36	NB # 39	2009-0349894	396861
37	NB # 40	2009-0769505	397225
38	NB # 41	2009-0769506	397226
39	NB # 42	2009-0769507	397227
40	NB # 43	2009-0769508	397228
41	NB # 44	2009-0769509	397229
42	NB # 45	2009-0769510	397230
43	NB # 48	2010-0403382	400320
44	NB # 49	2010-0403383	400321
45	NB # 50	2010-0403384	400322
46	NB # 51	2010-0403385	400323
47	NB # 52	2010-0403386	400324
48	NB # 53	2010-0403387	400325
49	NB # 54	2010-0403388	400326
50	NB # 55	2010-0403389	400327
51	NB # 56	2010-0403390	400328
52	NB # 57	2010-0403391	400329
53	NB # 58	2010-0403392	400330
54	NB # 59	2010-0403393	400331
55	NB # 60	2010-0403394	400332
56	NB # 61	2010-0403395	400333
57	NB # 62	2010-0403396	400334
58	NB # 63	2010-0403397	400335
59	NB # 64	2010-0403398	400336
60	NB # 65	2010-0403399	400337
61	NB # 66	2010-0403400	400338
62	NB # 67	2010-0403401	400339
63	NB # 68	2010-0403402	400340
64	NB # 69	2010-0403403	400341
65	NB # 70	2010-0403404	400342
66	NB # 71	2010-0403405	400343
67	NB # 72	2010-0403406	400344
68	NB # 73	2010-0403407	400345
69	NB # 74	2010-0403408	400346
70	NB # 75	2010-0403409	400347
71	NB # 76	2010-0403410	400348
72	NB # 77	2010-0403411	400349
73	NB # 78	2010-0403412	400350
74	NB # 79	2010-0403413	400351

Lode's 20.66 A



PHOENIX, ARIZONA
 RECEIVED
 BLM AZ STATE OFFICE
 JUN 28 3 32 PM '11

4/1/11

No.	Name of Claim	Instrument No.	BLM Serial No.
75	NB # 80	2010-0403414	400352
76	NB # 81	2010-0403415	400353
77	NB # 82	2010-0403416	400354
78	NB # 83	2010-0403417	400355
79	NB # 84	2010-0403418	400356
80	NB # 85	2010-0403419	400357
81	NB # 86	2010-0403420	400358
82	NB # 87	2010-0403421	400359
83	NB # 88	2010-0403422	400360
84	NB # 89	2010-0403423	400361
85	NB # 90	2010-0403424	400362
86	NB # 91	2010-0403425	400363
87	NB # 92	2010-0403426	400364
88	NB # 93	2010-0403427	400365
89	NB # 94	2010-0403428	400366
90	NB # 95	2010-0403429	400367
91	NBP 1	2008-0893978	394930
92	NBP 2	2008-0893979	394931
93	NBP 3	2008-0893980	394932
94	NBP 4	2008-0893981	394933
95	NBP 5	2008-0893982	394934
96	NBP 6	2008-0893983	394935
97	NBP 7	2008-0893984	394936
98	NBP 8	2008-0893985	394937
99	NBP 9	2008-0893986	394938
100	NBP 10	2008-0893987	394939
101	SWP 3	2009-0349874	396843
102	SWP 5	2009-0349875	396844

Lode's 20.66A

Placer's 160A

Placer 160A
Placer 160 A
Placer 160.00 A

All of said claims are located in Sections 6, 7, 8, 9, 15, 16, 17, 20, 21, 22 and 28, Township 6 North, Range 4 West; and Sections 1 and 12, Township 6 North, Range 5 West; Gila & Salt River Base & Meridian.

102 claims @ \$140/each = \$14,280.00

(12) 160A-Placer's
ENTERED INTO COMPUTER
JUL 17 2012 PB

RECEIVED
BLM AZ STATE OFFICE
2012 JUN 28 P 3:33
PHOENIX, ARIZONA

28/50

United States Department of the Interior
Bureau of Land Management
 LANDS/RECREATION & PLANNING
 ONE N CENTRAL AVE
 PHOENIX, AZ 85004 -2203
 Phone: 602-417-9200

Receipt

No:

2598871

Transaction #: 2678826	ENTERED INTO COMPUTER
Date of Transaction: 06/28/2012	
CUSTOMER: JUL 17 2012 <i>pb</i>	
SOUTHWEST EXPLORATION INC 3346 W GUADALUPE RD APACHE JUNCTION, AZ 85120-7185 US	

LINE #	QTY	DESCRIPTION	REMARKS	UNIT PRICE	TOTAL
1	1.00	LOCATABLE MINERALS / MINING CLAIMS-NOT NEW-UNADJUD, ONE AUTH NO. ONLY / MINING CLAIM MONEY RECEIVED CASES: AMC394725/\$14280.00	MAINT (102) 2013	- n/a -	14280.00
TOTAL:					\$14,280.00

PAYMENT INFORMATION			
NOTE: Items will appear on credit card statement as "Bureau of Land Mgmt CO".			
1	AMOUNT:	14280.00	POSTMARKED: N/A
	TYPE:	CREDIT CARD	RECEIVED: 06/28/2012
	NAME:	SOUTHWEST EXPLORATION INC 3346 W GUADALUPE RD APACHE JUNCTION AZ 85120-7185 US	
	CARD NO:	XXXXXXXXXXXX1007	AUTH CODE: 125171
	NAME ON CARD:	DANIEL R BLEAK	
	EXPIRES:	01/2015	
	SIGNATURE:		

REMARKS

This receipt was generated by the automated BLM Collections and Billing System and is a paper representation of a portion of the official electronic record contained therein.

Message:

102 ROWS RETRIEVED

CBS Export Results Report

Include Resolved Records

Record Status

- Error Records (E/M/I)
- Accepted Records (A/W)
- "On Hold" Records (H)
- All Records (for s/n or receipt nr)
- Exported, No Results From CBS
- New (not yet exported)

Enter export Date (mm/dd/yyyy) | ALL
 Serial Number match (optional) |
 Receipt Nr (optional) | 2598871
 Export Nr (exclusive) |
 LR2000 User (defaults to login) | ALL

Search Criteria

Query

Reset

Responsible Area (Errors Only)

- User (U,X)
- Programmer (P,X)
- All (U,P,X)

User Guide

	Resend?	Export Nr	A/D	Serial Nr	Mult	Code	S Amount	Remarks	Receipt Nr	LR2000 User	#Msg	Resolved?	OK	Stat1	Area	CBS Msg 1	Stat2	Area	Msg 2	CBS 392 ID	392 S Amt	Action Update Date	Resend	Resend Orig
1	<input type="checkbox"/>	3533330	A	AMC394725	682	140.00	2013	2598871	PAULINEB			<input type="checkbox"/>								1801141	14280.00	7/17/2012 12:34		
2	<input type="checkbox"/>	3533331	A	AMC394726	682	140.00	2013	2598871	PAULINEB			<input type="checkbox"/>								1801141	14280.00	7/17/2012 12:34		
3	<input type="checkbox"/>	3533332	A	AMC394727	682	140.00	2013	2598871	PAULINEB			<input type="checkbox"/>								1801141	14280.00	7/17/2012 12:34		
4	<input type="checkbox"/>	3533333	A	AMC394728	682	140.00	2013	2598871	PAULINEB			<input type="checkbox"/>								1801141	14280.00	7/17/2012 12:34		
5	<input type="checkbox"/>	3533334	A	AMC394729	682	140.00	2013	2598871	PAULINEB			<input type="checkbox"/>								1801141	14280.00	7/17/2012 12:34		
6	<input type="checkbox"/>	3533335	A	AMC394730	682	140.00	2013	2598871	PAULINEB			<input type="checkbox"/>								1801141	14280.00	7/17/2012 12:34		
7	<input type="checkbox"/>	3533336	A	AMC394731	682	140.00	2013	2598871	PAULINEB			<input type="checkbox"/>								1801141	14280.00	7/17/2012 12:34		
8	<input type="checkbox"/>	3533337	A	AMC394732	682	140.00	2013	2598871	PAULINEB			<input type="checkbox"/>								1801141	14280.00	7/17/2012 12:34		
9	<input type="checkbox"/>	3533338	A	AMC394733	682	140.00	2013	2598871	PAULINEB			<input type="checkbox"/>								1801141	14280.00	7/17/2012 12:34		
10	<input type="checkbox"/>	3533339	A	AMC394734	682	140.00	2013	2598871	PAULINEB			<input type="checkbox"/>								1801141	14280.00	7/17/2012 12:34		
11	<input type="checkbox"/>	3533340	A	AMC394735	682	140.00	2013	2598871	PAULINEB			<input type="checkbox"/>								1801141	14280.00	7/17/2012 12:34		
12	<input type="checkbox"/>	3533341	A	AMC394736	682	140.00	2013	2598871	PAULINEB			<input type="checkbox"/>								1801141	14280.00	7/17/2012 12:34		
13	<input type="checkbox"/>	3533342	A	AMC394737	682	140.00	2013	2598871	PAULINEB			<input type="checkbox"/>								1801141	14280.00	7/17/2012 12:34		
14	<input type="checkbox"/>	3533343	A	AMC394738	682	140.00	2013	2598871	PAULINEB			<input type="checkbox"/>								1801141	14280.00	7/17/2012 12:34		
15	<input type="checkbox"/>	3533344	A	AMC394739	682	140.00	2013	2598871	PAULINEB			<input type="checkbox"/>								1801141	14280.00	7/17/2012 12:34		
16	<input type="checkbox"/>	3533345	A	AMC394740	682	140.00	2013	2598871	PAULINEB			<input type="checkbox"/>								1801141	14280.00	7/17/2012 12:34		
17	<input type="checkbox"/>	3533346	A	AMC394741	682	140.00	2013	2598871	PAULINEB			<input type="checkbox"/>								1801141	14280.00	7/17/2012 12:34		
18	<input type="checkbox"/>	3533347	A	AMC394930	682	140.00	2013	2598871	PAULINEB			<input type="checkbox"/>								1801141	14280.00	7/17/2012 12:35		
19	<input type="checkbox"/>	3533348	A	AMC394931	682	140.00	2013	2598871	PAULINEB			<input type="checkbox"/>								1801141	14280.00	7/17/2012 12:35		
20	<input type="checkbox"/>	3533349	A	AMC394932	682	140.00	2013	2598871	PAULINEB			<input type="checkbox"/>								1801141	14280.00	7/17/2012 12:35		

WHEN RECORDED, RETURN TO:

Southwest Exploration, Inc
3346 West Guadalupe Road
Apache Junction, AZ 85120

Ame 394930
Ame 396843

Bureau of Land Management, Arizona State Office
One North Central Avenue, Suite 800
Phoenix, Arizona 85004-4427

RE: Notice of Intent to Hold Mining Claims and Payment of Annual Maintenance Fees

To Whom It May Concern:


On June 28, 2012, **Southwest Exploration, Inc**, whose address is 3346 West Guadalupe Road, Apache Junction, Arizona, 85120 submitted a payment of \$14,280 to the BLM for annual maintenance fees for 102 unpatented mining claims at \$140 per claim. We were made aware that legislation recently enacted changed the requirement for annual maintenance fees for association placer claims, requiring a fee of \$140 for each 20 acres of the claim. Twelve of the claims for which Southwest paid maintenance fees on the date stated above are association placer claims consisting of 160 acres each, set forth in Exhibit A attached hereto and incorporated herein by this reference. Total maintenance fee payment for these claims is \$1,120 per claim. Because \$140 of the annual maintenance fee was already paid on the date stated above, Southwest hereby submits an additional payment of \$980 per claim for each of the twelve association placer claims, for a total of \$11,760.

[Signature on Following Page]

RECEIVED
BLM AZ STATE OFFICE
2012 AUG - 8 P 3: 34
PHOENIX, ARIZONA

Dated as of June __, 2012.

SOUTHWEST EXPLORATION, INC, an Arizona corporation

By 
Daniel Bleak, President

RECEIVED
BLM AZ STATE OFFICE
2012 AUG - 8 P 3: 34
PHOENIX, ARIZONA

STATE OF ARIZONA }
 } ss.
COUNTY OF PINAL }

The foregoing instrument was acknowledged before me this __ day of June, 2012 by Daniel Bleak, President of Southwest Exploration, Inc, an Arizona corporation, for and on behalf of the corporation.

IN WITNESS WHEREOF, I hereunto set my hand and official seal.




 MICHAEL W. MILEM JR.
NOTARY PUBLIC - ARIZONA
PINAL COUNTY
My Commission Expires
August 12, 2014

EXHIBIT A
TO NOTICE OF INTENT TO HOLD MINING CLAIMS AND
PAYMENT OF ANNUAL MAINTENANCE FEE

The following unpatented association placer mining claims are situated in Maricopa County, Arizona, the Location Notices of which are of record in the office of the County Recorder of Maricopa County, Arizona, and the Bureau of Land Management serial numbers are filed at Phoenix, Arizona.

No.	Name of Claim	Instrument No.	BLM Serial No.	Acres	Township, Range, Section (G&SRB&M)
1	NBP 1	2008-0893978	394930	160	T6N, R4W, Sec. 7
2	NBP 2	2008-0893979	394931	160	T6N, R4W, Sec. 8
3	NBP 3	2008-0893980	394932	160	T6N, R4W, Sec. 8
4	NBP 4	2008-0893981	394933	160	T6N, R4W, Sec. 9
5	NBP 5	2008-0893982	394934	160	T6N, R4W, Sec. 16
6	NBP 6	2008-0893983	394935	160	T6N, R4W, Sec. 16
7	NBP 7	2008-0893984	394936	160	T6N, R4W, Sec. 28
8	NBP 8	2008-0893985	394937	160	T6N, R4W, Sec. 28
9	NBP 9	2008-0893986	394938	160	T6N, R4W, Sec. 28
10	NBP 10	2008-0893987	394939	160	T6N, R4W, Sec. 28
11	SWP 3	2009-0349874	396843	160	T6N, R4W, Sec. 9
12	SWP 5	2009-0349875	396844	160	T6N, R4W, Sec. 20

12 claims @ additional \$980/each = \$11,760.00

RECEIVED
BLM AZ STATE OFFICE
2012 AUG - 8 P 3: 34
PHOENIX, ARIZONA

United States Department of the Interior
Bureau of Land Management
 LANDS/RECREATION & PLANNING
 ONE N CENTRAL AVE
 PHOENIX, AZ 85004 -2203
 Phone: 602-417-9200

Receipt

No: 2625936

Transaction #: 2706365	
Date of Transaction: 08/08/2012	
CUSTOMER:	
SOUTHWEST EXPLORATION INC 3346 W GUADALUPE RD APACHE JUNCTION, AZ 85120-7185 US	

LINE #	QTY	DESCRIPTION	REMARKS	UNIT PRICE	TOTAL
1	1.00	LOCATABLE MINERALS / MINING CLAIMS-NOT NEW-UNADJUD, ONE AUTH NO. ONLY / MINING CLAIM MONEY RECEIVED CASES: AMC394930/\$11760.00	MAINT 2013 / ADDTL MONIES	- n/a -	11760.00
TOTAL:					\$11,760.00

PAYMENT INFORMATION			
1	AMOUNT:	11760.00	POSTMARKED: N/A
	TYPE:	CHECK	RECEIVED: 08/08/2012
	CHECK NO:	1173	
	NAME:	SOUTHWEST EXPLORATION INC 3346 W GUADALUPE RD APACHE JUNCTION AZ 85120-7185 US	

REMARKS

This receipt was generated by the automated BLM Collections and Billing System and is a paper representation of a portion of the official electronic record contained therein.

AMC 394725
AMC 394930
AMC 396843
AMC 397225
AMC 400320

WHEN RECORDED, RETURN TO:
Southwest Exploration, Inc
3266 West Galveston Drive #101
Apache Junction, AZ 85120

Bureau of Land Management, Arizona State Office
One North Central Avenue, Suite 800
Phoenix, Arizona 85004-4427


RE: Notice of Intent to Hold Mining Claims and Payment of Annual Maintenance Fee

To Whom It May Concern:

Southwest Exploration, Inc, whose address is 3266 West Galveston Drive #101, Apache Junction, Arizona, 85120, intends to hold the mining claims and/or mill sites described on Exhibit A attached hereto for the assessment year ending at 12 o'clock, noon, on September 1, 2011 by payment of the annual maintenance fee of \$140.00 per claim or site. Payment of such amount is made herewith for such assessment year for each of the claims and sites, the names and BLM serial number with the instrument of recording of the Location Notice in the official records of Maricopa County, Arizona, of which, are set forth on Exhibit A attached hereto and by this reference incorporated herein.


Dated as of August 13, 2010.

SOUTHWEST EXPLORATION, INC, an Arizona corporation

By 
Joshua Bleak, President

RECEIVED
BLM AZ STATE OFFICE
2010 AUG 13 P 3: 39
PHOENIX, ARIZONA

NORTH AMERICAN ENVIRONMENTAL CORP, an Arizona corporation

By 
Joshua Bleak, President and CEO

NO. OF CLAIMS 102
AMOUNT 14280
RECEIPT NO. 2190903
INIT. SC

** BLM-ASO**

EXHIBIT A
TO NOTICE OF INTENT TO HOLD MINING CLAIMS AND
PAYMENT OF ANNUAL MAINTENANCE FEE

The following unpatented mining claims and sites are situated in an unknown mining district, Maricopa County, Arizona. The Location Notices of which are of record in the office of the County Recorder of Maricopa County, Arizona, and the Bureau of Land Management serial numbers are filed at Phoenix, Arizona.

No.	Name of Claim	Instrument No.	BLM Serial No.
1	NB # 1	2008-0828553	394725
2	NB # 2	2008-0828554	394726
3	NB # 3	2008-0828555	394727
4	NB # 4	2008-0828556	394728
5	NB # 5	2008-0828557	394729
6	NB # 6	2008-0828558	394730
7	NB # 7	2008-0828559	394731
8	NB # 8	2008-0828560	394732
9	NB # 9	2008-0828561	394733
10	NB # 10	2008-0828562	394734
11	NB # 11	2008-0828563	394735
12	NB # 12	2008-0828564	394736
13	NB # 13	2008-0828565	394737
14	NB # 14	2008-0828566	394738
15	NB # 15	2008-0828567	394739
16	NB # 16	2008-0828568	394740
17	NB # 17	2008-0828569	394741 y
18	NB # 19	2008-0893976	394940 0
19	NB # 20	2008-0893977	394941 y
20	NB # 21	2009-0349876	396845 0
21	NB # 22	2009-0349877	396846
22	NB # 23	2009-0349878	396847
23	NB # 24	2009-0349879	396848
24	NB # 25	2009-0349880	396849
25	NB # 26	2009-0349881	396850
26	NB # 27	2009-0349882	396851
27	NB # 28	2009-0349883	396852 x

RECEIVED
BLMAZ STATE OFFICE

29/12

No.	Name of Claim	Instrument No.	BLM Serial No.
✓100	NBP 10	2008-0893987	394939
✓101	SWP 3	2009-0349874	396843
✓102	SWP 5	2009-0349875	396844

All of said claims are located in Sections 6, 7, 8, 9, 15, 16, 17, 20, 21, 22 and 28, Township 6 North, Range 4 West; and Sections 1 and 12, Township 6 North, Range 5 West; G&SRB&M.

102 claims @ \$140/each = \$14,280.00

3/sc

ENTERED INTO COMPUTER

me
AUG 20 2010

RECEIVED
BLMAZ STATE OFFICE
2010 AUG 13 P 3:40
PHOENIX, ARIZONA

No.	Name of Claim	Instrument No.	BLM Serial No.
28	NB # 29	2009-0349884	396853
29	NB # 30	2009-0349885	396854
30	NB # 31	2009-0349886	396855
31	NB # 32	2009-0349887	396856
32	NB # 33	2009-0349888	396857
33	NB # 34	2009-0349889	396858
34	NB # 37	2009-0349892	396859
35	NB # 38	2009-0349893	396860
36	NB # 39	2009-0349894	396861
37	NB # 40	2009-0769505	397225
38	NB # 41	2009-0769506	397226
39	NB # 42	2009-0769507	397227
40	NB # 43	2009-0769508	397228
41	NB # 44	2009-0769509	397229
42	NB # 45	2009-0769510	397230
43	NB # 48	2010-0403382	400320
44	NB # 49	2010-0403383	400321
45	NB # 50	2010-0403384	400322
46	NB # 51	2010-0403385	400323
47	NB # 52	2010-0403386	400324
48	NB # 53	2010-0403387	400325
49	NB # 54	2010-0403388	400326
50	NB # 55	2010-0403389	400327
51	NB # 56	2010-0403390	400328
52	NB # 57	2010-0403391	400329
53	NB # 58	2010-0403392	400330
54	NB # 59	2010-0403393	400331
55	NB # 60	2010-0403394	400332
56	NB # 61	2010-0403395	400333
57	NB # 62	2010-0403396	400334
58	NB # 63	2010-0403397	400335
59	NB # 64	2010-0403398	400336
60	NB # 65	2010-0403399	400337
61	NB # 66	2010-0403400	400338
62	NB # 67	2010-0403401	400339
63	NB # 68	2010-0403402	400340

2010 AUG 13 P 3:40

RECEIVED
BLM AZ STATE OFFICE

36/5c


No.	Name of Claim	Instrument No.	BLM Serial No.
✓ 64	NB # 69	2010-0403403	400341
✓ 65	NB # 70	2010-0403404	400342
✓ 66	NB # 71	2010-0403405	400343
✓ 67	NB # 72	2010-0403406	400344
✓ 68	NB # 73	2010-0403407	400345
✓ 69	NB # 74	2010-0403408	400346
✓ 70	NB # 75	2010-0403409	400347
✓ 71	NB # 76	2010-0403410	400348
✓ 72	NB # 77	2010-0403411	400349
✓ 73	NB # 78	2010-0403412	400350
✓ 74	NB # 79	2010-0403413	400351
✓ 75	NB # 80	2010-0403414	400352
✓ 76	NB # 81	2010-0403415	400353
✓ 77	NB # 82	2010-0403416	400354
✓ 78	NB # 83	2010-0403417	400355
✓ 79	NB # 84	2010-0403418	400356
✓ 80	NB # 85	2010-0403419	400357
✓ 81	NB # 86	2010-0403420	400358
✓ 82	NB # 87	2010-0403421	400359
✓ 83	NB # 88	2010-0403422	400360
✓ 84	NB # 89	2010-0403423	400361
✓ 85	NB # 90	2010-0403424	400362
✓ 86	NB # 91	2010-0403425	400363
✓ 87	NB # 92	2010-0403426	400364
✓ 88	NB # 93	2010-0403427	400365
✓ 89	NB # 94	2010-0403428	400366
✓ 90	NB # 95	2010-0403429	400367 ✓
✓ 91	NBP 1	2008-0893978	394930 0
✓ 92	NBP 2	2008-0893979	394931
✓ 93	NBP 3	2008-0893980	394932
✓ 94	NBP 4	2008-0893981	394933
✓ 95	NBP 5	2008-0893982	394934
✓ 96	NBP 6	2008-0893983	394935
✓ 97	NBP 7	2008-0893984	394936
✓ 98	NBP 8	2008-0893985	394937
✓ 99	NBP 9	2008-0893986	394938

2010 AUG 13 P 3:40

RECEIVED
BLMAZ STATE OFFICE

36/sc

STATE OF ARIZONA }
COUNTY OF Maricopa } ss.




The foregoing instrument was acknowledged before me this 13 day of August, 2010 by Joshua Bleak, President of Southwest Exploration, Inc, an Arizona Corporation, for and on behalf of the corporation.

IN WITNESS WHEREOF, I hereunto set my hand and official seal.

A handwritten signature in black ink, appearing to read "Michael A. Tenore", written over a horizontal line.

STATE OF ARIZONA }
COUNTY OF Maricopa } ss.



The foregoing instrument was acknowledged before me this 13 day of August, 2010 by Joshua Bleak, President and CEO of North American Environmental Corp, an Arizona Corporation, for and on behalf of the corporation.

IN WITNESS WHEREOF, I hereunto set my hand and official seal.

A handwritten signature in black ink, identical to the one above, written over a horizontal line.

RECEIVED
BLMAZ STATE OFFICE
2010 AUG 13 P 3:40
PHOENIX, ARIZONA

United States Department of the Interior
 Bureau of Land Management
 LANDS/RECREATION & PLANNING
 ONE N CENTRAL AVE
 PHOENIX, AZ 85004 -2203
 Phone:

Receipt

No: 2190903

Transaction #: 2260642		ENTERED INTO COMPUTER AUG 20 2010
Date of Transaction: 08/13/2010		
CUSTOMER:	SOUTHWEST EXPL 3266 W GALVESTON DR STE 101 APACHE JUNCTION, AZ 85120-7184 US	

LINE #	QTY	DESCRIPTION	REMARKS	UNIT PRICE	TOTAL
1	1.00	LOCATABLE MINERALS / MINING CLAIMS-NOT NEW-UNADJUD, ONE AUTH NO. ONLY / MINING CLAIM MONEY RECEIVED CASES: AMC394725/\$14280.00	MAINT (102) 2011	- n/a -	14280.00
TOTAL:					\$14,280.00

PAYMENT INFORMATION			
1	AMOUNT:	14280.00	POSTMARKED: N/A
	TYPE:	CHECK	RECEIVED: 08/13/2010
	CHECK NO:	1039	
	NAME:	SOUTHWEST EXPL 3266 W GALVESTON DR STE 101 APACHE JUNCTION AZ 85120-7184 US	

REMARKS

This receipt was generated by the automated BLM Collections and Billing System and is a paper representation of a portion of the official electronic record contained therein.

AMC 394925
 396843
 394930

MAINTENANCE FEE PAYMENT

Claimant Name: Southwest Exploration Inc
 Address: 3266 W. Galveston #107
 City: Apache Junction State: AZ Zip: 85120
 Telephone: 480-818-0615 *ingystem*
 E-mail address: _____
 Signature: [Signature]
 Check here if this is a change of address.

RECEIVED
 PLM AZ STATE OFFICE
 PHOENIX, ARIZONA
 2009 AUG 18 P 2:41
 BLM
 Date
 Stamp

LINE NO.	AMC NUMBER	CLAIM/SITE NAME	COUNTY RECORDER DATA (If available)	TWP	RNG	SEC
1						
2		SEE Attached exhibit "A"				
3						
4						
5						
6						
7						
8						
9						
10						

List additional claims on Form MCF114.

Bureau of Land Management
 Arizona State Office
 www.blm.gov/az/

No. of Claims: 48 x \$140 = 6720
 Check No: 1980929 Init. EDG
 Receipt No.: 1004
 For BLM Use Only

Form: MCF112
 Revised July 2009

This form is available from the Arizona Department of Mines and Mineral Resources and may be reproduced.



"Exhibit A"

Line No.	AMC Number	Claim Name	County Data	T/R/S
1.	394725	NB # 1	2008-0828553	6N/4W/22
2.	394726	NB # 2	2008-0828554	6N/4W/22
3.	394727	NB # 3	2008-0828555	6N/4W/22
4.	394728	NB # 4	2008-0828556	6N/4W/22
5.	394729	NB # 5	2008-0828557	6N/4W/22
6.	394730	NB # 6	2008-0828558	6N/4W/22
7.	394731	NB # 7	2008-0828559	6N/4W/22
8.	394732	NB # 8	2008-0828560	6N/4W/22
9.	394733	NB # 9	2008-0828561	6N/4W/22
10.	394734	NB # 10	2008-0828562	6N/4W/22
11.	394735	NB # 11	2008-0828563	6N/4W/22
12.	394736	NB # 12	2008-0828564	6N/4W/22
13.	394737	NB # 13	2008-0828565	6N/4W/22
14.	394738	NB # 14	2008-0828566	6N/4W/22
15.	394739	NB # 15	2008-0828567	6N/4W/22
16.	394740	NB # 16	2008-0828568	6N/4W/22
17.	394741	NB # 17	2008-0828569	6N/4W/22
18.	394940	NB # 19	2008-0893976	6N/4W/21
19.	394941	NB # 20	2008-0893977	6N/4W/21
20.	396845	NB # 21	2009-0349876	6N/4W/15
21.	396846	NB # 22	2009-0349877	6N/4W/15
22.	396847	NB # 23	2009-0349878	6N/4W/15
23.	396848	NB # 24	2009-0349879	6N/4W/15
24.	396849	NB # 25	2009-0349880	6N/4W/16
25.	396850	NB # 26	2009-0349881	6N/4W/16
26.	396851	NB # 27	2009-0349882	6N/4W/16
27.	396852	NB # 28	2009-0349883	6N/4W/16
28.	396853	NB # 29	2009-0349884	6N/4W/16
29.	396854	NB # 30	2009-0349885	6N/4W/16
30.	396855	NB # 31	2009-0349886	6N/4W/9
31.	396856	NB # 32	2009-0349887	6N/4W/9

PHOENIX, ARIZONA

2009 AUG 18 P 2:40

RECEIVED
FLM AZ STATE OFFICE

✓

✓

843/844

✓

16

32.	396857	NB # 33	2009-0349888	6N/4W/8
33.	396858	NB # 34	2009-0349889	6N/4W/8
34.	396859	NB # 37	2009-0349892	6N/4W/8
35.	396860	NB # 38	2009-0349893	6N/4W/8
36.	396861	NB # 39	2009-0349894	6N/4W/8
37.	394930	NBP 1	2008-0893978	6N/4W/7
38.	394931	NBP 2	2008-0893979	6N/4W/8
39.	394932	NBP 3	2008-0893980	6N/4W/8
40.	394933	NBP 4	2008-0839981	6N/4W/9
41.	394934	NBP 5	2008-0893982	6N/4W/16
42.	394935	NBP 6	2008-0893983	6N/4W/16
43.	394936	NBP 7	2008-0893984	6N/4W/28
44.	394937	NBP 8	2008-0893985	6N/4W/28
45.	394938	NBP 9	2008-0893986	6N/4W/28
46.	394939	NBP 10	2008-0893987	6N/4W/28
47.	396843	SWP 3	2009-0349874	6N/4W/9
48.	396844	SWP 5	2009-0349875	6N/4W/20

36/48

RECEIVED
 PLM AZ STATE OFFICE
 2009 AUG 18 P 2:40
 PHOENIX, ARIZONA

United States Department of the Interior
Bureau of Land Management
 BUSINESS & SUPPORT SVCS DIV
 ONE N CENTRAL AVE SUITE 800
 PHOENIX, AZ 85004 -4427
 Phone: (602) 417-9200

Receipt

No: 1980929

Transaction #: 2044973	
Date of Transaction: 08/18/2009	
CUSTOMER:	SOUTHWEST MINERALS EXPLORATION INC 19935 E SONOQUI BLVD QUEEN CREEK, AZ 85142-7988 US

LINE #	QTY	DESCRIPTION	REMARKS	UNIT PRICE	TOTAL
1	1.00	LOCATABLE MINERALS / MINING CLAIMS- NOT NEW-UNADJUD, ONE AUTH NO. ONLY / MINING CLAIM MONEY RECEIVED CASES: AMC394725/\$6720.00	2010 MAINT (48)	- n/a -	6720.00
TOTAL:					\$6,720.00

PAYMENT INFORMATION			
1	AMOUNT:	6720.00	POSTMARKED: N/A
	TYPE:	CHECK	RECEIVED: 08/18/2009
	CHECK NO:	1004	
	NAME:	SOUTHWEST MINERALS EXPLORATION INC 19935 E SONOQUI BLVD QUEEN CREEK AZ 85142-7988 US	

REMARKS

This receipt was generated by the automated BLM Collections and Billing System and is a paper representation of a portion of the official electronic record contained therein.

NOTICE!!

These documents have been scanned!

Do not place un-scanned documents beneath this notice!

Do not remove this notice from this file!

GPO Jacket No. 560-102
Print Order 61540
Rise Business Services, LLC
Job=AZ15 5/22/2019



Box Number= AZ15079



Claim Begin-End: AMC394725-AMC394741

5 Miscellaneous



AZ15079-14

AMC394407-AMC394878

AMC 394725

394930
396843
397225
400320

Southwest Exploration, Inc
3346 W. Guadalupe Rd.
Apache Junction, AZ 85120-7185

July 10, 2014

Bureau of Land Management
One North Central Avenue, Suite 800
Phoenix, AZ 85004-4427

Re: Change of Address

To Whom It May Concern:

By this letter, Southwest Exploration, Inc hereby notifies the Bureau of Land Management of a change of address from the former address to the current address, as detailed below.

Former Address:

Southwest Exploration, Inc
3266 West Galveston Drive #101
Apache Junction, Arizona 85120

Current Address:

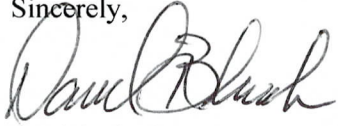
Southwest Exploration, Inc
3346 W. Guadalupe Rd.
Apache Junction Arizona 85120

ADDRESS updated
ENTERED
JUL 15 2014
BY: PS

All of the unpatented mining claims held or owned by Southwest Exploration, Inc are listed in Exhibit A, attached hereto, together with the BLM serial number and the county recordation instrument number.

We request that the BLM update its records to reflect the current address of Southwest Exploration, Inc, with all future correspondence with Southwest Exploration, Inc to be directed to the current address. Please let me know if you have any questions.

Sincerely,



Daniel Bleak
President

RECEIVED
BLM AZ STATE OFFICE
2014 JUL 15 P 3:02
PHOENIX, ARIZONA

Southwest Exploration, Inc
3346 W Guadalupe Rd
Apache Junction, AZ 85120

RECEIVED
BLM AZ STATE OFFICE


2014 JUL 15 P 2:55

PHOENIX, ARIZONA

Bureau of Land Management
One North Central Avenue
Suite 800
Phoenix, AZ 85004-4427

PHOENIX AZ 852

14 JUL 2014 PM 6:1



65004442700



Southwest Exploration, Inc
3346 W Guadalupe Rd
Apache Junction, AZ 85120

RECEIVED
BLM AZ STATE OFFICE

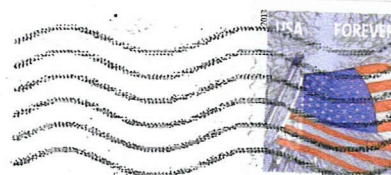
2014 JUL 15 P 2:55

PHOENIX, ARIZONA

Bureau of Land Management
One North Central Avenue
Suite 800
Phoenix, AZ 85004-4427

PHOENIX AZ 852

14 JUL 2014 PM 6:1



85004442700

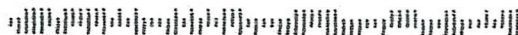


EXHIBIT A

RECEIVED
BLM AZ STATE OFFICE
2014 JUL 15 P
PHOENIX, ARIZONA

No.	Name of Claim	Instrument No.	BLM Serial No.
1	NB # 1	2008-0828553	394725
2	NB # 2	2008-0828554	394726
3	NB # 3	2008-0828555	394727
4	NB # 4	2008-0828556	394728
5	NB # 5	2008-0828557	394729
6	NB # 6	2008-0828558	394730
7	NB # 7	2008-0828559	394731
8	NB # 8	2008-0828560	394732
9	NB # 9	2008-0828561	394733
10	NB # 10	2008-0828562	394734
11	NB # 11	2008-0828563	394735
12	NB # 12	2008-0828564	394736
13	NB # 13	2008-0828565	394737
14	NB # 14	2008-0828566	394738
15	NB # 15	2008-0828567	394739
16	NB # 16	2008-0828568	394740
17	NB # 17	2008-0828569	394741
18	NB # 19	2008-0893976	394940
19	NB # 20	2008-0893977	394941
20	NB # 21	2009-0349876	396845
21	NB # 22	2009-0349877	396846
22	NB # 23	2009-0349878	396847
23	NB # 24	2009-0349879	396848
24	NB # 25	2009-0349880	396849
25	NB # 26	2009-0349881	396850
26	NB # 27	2009-0349882	396851
27	NB # 28	2009-0349883	396852
28	NB # 29	2009-0349884	396853
29	NB # 30	2009-0349885	396854
30	NB # 31	2009-0349886	396855
31	NB # 32	2009-0349887	396856
32	NB # 33	2009-0349888	396857
33	NB # 34	2009-0349889	396858
34	NB # 37	2009-0349892	396859
35	NB # 38	2009-0349893	396860
36	NB # 39	2009-0349894	396861
37	NB # 40	2009-0769505	397225
38	NB # 41	2009-0769506	397226
39	NB # 42	2009-0769507	397227
40	NB # 43	2009-0769508	397228

No.	Name of Claim	Instrument No.	BLM Serial No.
41	NB # 44	2009-0769509	397229
42	NB # 45	2009-0769510	397230
43	NB # 48	2010-0403382	400320
44	NB # 49	2010-0403383	400321
45	NB # 50	2010-0403384	400322
46	NB # 51	2010-0403385	400323
47	NB # 52	2010-0403386	400324
48	NB # 53	2010-0403387	400325
49	NB # 54	2010-0403388	400326
50	NB # 55	2010-0403389	400327
51	NB # 56	2010-0403390	400328
52	NB # 57	2010-0403391	400329
53	NB # 58	2010-0403392	400330
54	NB # 59	2010-0403393	400331
55	NB # 60	2010-0403394	400332
56	NB # 61	2010-0403395	400333
57	NB # 62	2010-0403396	400334
58	NB # 63	2010-0403397	400335
59	NB # 64	2010-0403398	400336
60	NB # 65	2010-0403399	400337
61	NB # 66	2010-0403400	400338
62	NB # 67	2010-0403401	400339
63	NB # 68	2010-0403402	400340
64	NB # 69	2010-0403403	400341
65	NB # 70	2010-0403404	400342
66	NB # 71	2010-0403405	400343
67	NB # 72	2010-0403406	400344
68	NB # 73	2010-0403407	400345
69	NB # 74	2010-0403408	400346
70	NB # 75	2010-0403409	400347
71	NB # 76	2010-0403410	400348
72	NB # 77	2010-0403411	400349
73	NB # 78	2010-0403412	400350
74	NB # 79	2010-0403413	400351
75	NB # 80	2010-0403414	400352
76	NB # 81	2010-0403415	400353
77	NB # 82	2010-0403416	400354
78	NB # 83	2010-0403417	400355
79	NB # 84	2010-0403418	400356
80	NB # 85	2010-0403419	400357
81	NB # 86	2010-0403420	400358
82	NB # 87	2010-0403421	400359
83	NB # 88	2010-0403422	400360
84	NB # 89	2010-0403423	400361
85	NB # 90	2010-0403424	400362

RECEIVED
 BLM AZ STATE OFFICE
 2014 JUL 15 P 3:02
 ARIZONA

No.	Name of Claim	Instrument No.	BLM Serial No.
86	NB # 91	2010-0403425	400363
87	NB # 92	2010-0403426	400364
88	NB # 93	2010-0403427	400365
89	NB # 94	2010-0403428	400366
90	NB # 95	2010-0403429	400367
91	NBP 1	2008-0893978	394930
92	NBP 7	2008-0893984	394936
93	NBP 8	2008-0893985	394937
94	NBP 9	2008-0893986	394938
95	NBP 10	2008-0893987	394939

RECEIVED
BLM AZ STATE OFFICE
2014 JUL 15 P 3:03
PHOENIX, ARIZONA

**DEPARTMENT OF THE INTERIOR
BUREAU OF LAND MANAGEMENT
MINING CLAIMS**

**MC Customer Information - With Serial No. and Claim Name
ACTIVE CLAIMS**

Admin State: AZ

Geo State: AZ

**SOUTHWEST EXPLORATION INC
3266 W GALVESTON DR STE 101
APACHE JUNCTION, AZ 85120-7184**

CUSTOMER ID: 2284183

<u>Serial No.</u>	<u>Claim Name/Number</u>	<u>Lead Serial No.</u>	<u>Disposition</u>
AMC394725	NB #1	AMC394725	ACTIVE
AMC394726	NB #2	AMC394725	ACTIVE
AMC394727	NB #3	AMC394725	ACTIVE
AMC394728	NB #4	AMC394725	ACTIVE
AMC394729	NB #5	AMC394725	ACTIVE
AMC394730	NB #6	AMC394725	ACTIVE
AMC394731	NB #7	AMC394725	ACTIVE
AMC394732	NB #8	AMC394725	ACTIVE
AMC394733	NB #9	AMC394725	ACTIVE
AMC394734	NB #10	AMC394725	ACTIVE
AMC394735	NB #11	AMC394725	ACTIVE
AMC394736	NB #12	AMC394725	ACTIVE
AMC394737	NB #13	AMC394725	ACTIVE
AMC394738	NB #14	AMC394725	ACTIVE
AMC394739	NB #15	AMC394725	ACTIVE
AMC394740	NB #16	AMC394725	ACTIVE
AMC394741	NB #17	AMC394725	ACTIVE
AMC394930	NBP 1	AMC394930	ACTIVE
AMC394936	NBP 7	AMC394930	ACTIVE
AMC394937	NBP 8	AMC394930	ACTIVE
AMC394938	NBP 9	AMC394930	ACTIVE
AMC394939	NBP 10	AMC394930	ACTIVE
AMC394940	NB #19	AMC394930	ACTIVE
AMC394941	NB #20	AMC394930	ACTIVE
AMC396845	NB #21	AMC396843	ACTIVE
AMC396846	NB #22	AMC396843	ACTIVE
AMC396847	NB #23	AMC396843	ACTIVE
AMC396848	NB #24	AMC396843	ACTIVE
AMC396849	NB #25	AMC396843	ACTIVE
AMC396850	NB #26	AMC396843	ACTIVE
AMC396851	NB #27	AMC396843	ACTIVE
AMC396852	NB #28	AMC396843	ACTIVE
AMC396853	NB #29	AMC396843	ACTIVE
AMC396854	NB #30	AMC396843	ACTIVE
AMC396855	NB #31	AMC396843	ACTIVE
AMC396856	NB #32	AMC396843	ACTIVE
AMC396857	NB #33	AMC396843	ACTIVE
AMC396858	NB #34	AMC396843	ACTIVE
AMC396859	NB #37	AMC396843	ACTIVE
AMC396860	NB #38	AMC396843	ACTIVE
AMC396861	NB #39	AMC396843	ACTIVE
AMC397225	NB #40	AMC397225	ACTIVE
AMC397226	NB #41	AMC397225	ACTIVE
AMC397227	NB #42	AMC397225	ACTIVE
AMC397228	NB #43	AMC397225	ACTIVE
AMC397229	NB #44	AMC397225	ACTIVE
AMC397230	NB #45	AMC397225	ACTIVE
AMC400320	NB # 48	AMC400320	ACTIVE

DEPARTMENT OF THE INTERIOR
BUREAU OF LAND MANAGEMENT
MINING CLAIMS

MC Customer Information - With Serial No. and Claim Name
ACTIVE CLAIMS


<u>Serial No.</u>	<u>Claim Name/Number</u>	<u>Lead Serial No.</u>	<u>Disposition</u>
↓ AMC400321	NB # 49	AMC400320	ACTIVE
AMC400322	NB # 50	AMC400320	ACTIVE
AMC400323	NB # 51	AMC400320	ACTIVE
AMC400324	NB # 52	AMC400320	ACTIVE
AMC400325	NB # 53	AMC400320	ACTIVE
AMC400326	NB # 54	AMC400320	ACTIVE
AMC400327	NB # 55	AMC400320	ACTIVE
AMC400328	NB # 56	AMC400320	ACTIVE
AMC400329	NB # 57	AMC400320	ACTIVE
AMC400330	NB # 58	AMC400320	ACTIVE
AMC400331	NB # 59	AMC400320	ACTIVE
AMC400332	NB # 60	AMC400320	ACTIVE
AMC400333	NB # 61	AMC400320	ACTIVE
AMC400334	NB # 62	AMC400320	ACTIVE
AMC400335	NB # 63	AMC400320	ACTIVE
AMC400336	NB # 64	AMC400320	ACTIVE
AMC400337	NB # 65	AMC400320	ACTIVE
AMC400338	NB # 66	AMC400320	ACTIVE
AMC400339	NB # 67	AMC400320	ACTIVE
AMC400340	NB # 68	AMC400320	ACTIVE
AMC400341	NB # 69	AMC400320	ACTIVE
AMC400342	NB # 70	AMC400320	ACTIVE
AMC400343	NB # 71	AMC400320	ACTIVE
AMC400344	NB # 72	AMC400320	ACTIVE
AMC400345	NB # 73	AMC400320	ACTIVE
AMC400346	NB # 74	AMC400320	ACTIVE
AMC400347	NB # 75	AMC400320	ACTIVE
AMC400348	NB # 76	AMC400320	ACTIVE
AMC400349	NB # 77	AMC400320	ACTIVE
AMC400350	NB # 78	AMC400320	ACTIVE
AMC400351	NB # 79	AMC400320	ACTIVE
AMC400352	NB # 80	AMC400320	ACTIVE
AMC400353	NB # 81	AMC400320	ACTIVE
AMC400354	NB # 82	AMC400320	ACTIVE
AMC400355	NB # 83	AMC400320	ACTIVE
AMC400356	NB # 84	AMC400320	ACTIVE
AMC400357	NB # 85	AMC400320	ACTIVE
AMC400358	NB # 86	AMC400320	ACTIVE
AMC400359	NB # 87	AMC400320	ACTIVE
AMC400360	NB # 88	AMC400320	ACTIVE
AMC400361	NB # 89	AMC400320	ACTIVE
AMC400362	NB # 90	AMC400320	ACTIVE
AMC400363	NB # 91	AMC400320	ACTIVE
AMC400364	NB # 92	AMC400320	ACTIVE
AMC400365	NB # 93	AMC400320	ACTIVE
AMC400366	NB # 94	AMC400320	ACTIVE
↓ AMC400367	NB # 95	AMC400320	ACTIVE

Number of ACTIVE cases: 95

List of Proprietors

SOUTHWEST EXPLORATION INC[2284183], 3266 W GALVESTON DR STE 101, , APACHE JUNCTION, AZ, 851207184, C, MATCHED
SOUTHWEST EXPLORATION INC[2354603], 3346 W GUADALUPE RD, , APACHE JUNCTION, AZ, 851207185, C, MATCHED

Keep
7/15/14 @ 3:55pm - I called ext 9386 and
Requested Rick S. to Please Consolidate this Address. *Thx, AB*



Select

Cancel

List of Proprietors

SOUTHWEST EXPLORATION INC[2354603], 3346 W GUADALUPE RD, , APACHE JUNCTION, AZ, 851207185, C, MATCHED

Address was Consolidated at 5:44pm on 7/15/14
By Rick S.

ENTERED
JUL 15 2014
BY: RS

Select

Cancel

7-15-14
5:44p done

394725
394930
396843
397225

Authorized Date03/04/2013

Instructions to AccountsAZ BLM REFUND \$10 TO MJI RESOURCES MGT CORP FOR
OVERPAYMENT OF AMENDMENT PROCESSING FEES FOR
AMC394741. RECEIPT #2714118. RE.

Login ID4105

Entry Date03/04/2013

Total Amount\$10.00

AMC 394725
394930
396843
397225

Authorized Date03/04/2013

AZ BLM REFUND \$10 TO MJI RESOURCES MGT CORP FOR
Instructions to AccountsOVERPAYMENT OF AMENDMENT PROCESSING FEES FOR
AMC394741. RECEIPT #2714118. RE.

Login ID4105

Entry Date03/04/2013

Total Amount\$10.00

NOTICE!!

These documents have been scanned!

Do not place un-scanned documents beneath this notice!

Do not remove this notice from this file!

GPO Jacket No. 560-102
Print Order 61540
Rise Business Services, LLC
Job=AZ15 5/22/2019




Box Number= AZ15079



Claim Begin-End: AMC394725-AMC394741

6 Location Notices-Amendments and Supporting Documents



AZ15079-14

AMC394407-AMC394878

When Recorded Mail To:
Floyd Bleak.
19935 E. Sonoqui Blvd.
Queen Creek, AZ. 85242

LOCATION NOTICE FOR LODE MINING CLAIM

NOTICE IS HEREBY GIVEN that the **NB # 1** lode mining claim has been located by **Floyd Bleak**.

Whose current mailing address is:

19935 E. Sonoqui Blvd.
Queen Creek, AZ. 85242

BLM
Date
Stamp


The general course of this claim is **East to West** and is situated in **Maricopa** County, Arizona. This claim is 1500 feet in length and 600 feet in width. This claim runs from the location monument on which this location notice is posted approximately 10 feet in a **easterly** direction to the **East** end line and 1490 feet in a **westerly** direction to the **West** end line. This claim is marked by six monuments, one at each corner and one at the center of each end line of the claim.

The location monument on which this notice is posted is situated within **Section 22, Township 6 North, Range 4 West**, Gila and Salt River Base and Meridian, Arizona and this claim encompasses portions of the following quarter section (s), section (s), Township (s), and Range (s) **SW ¼, Section 22, Township 6 North, Range 4 West** Gila and Salt River Base and Meridian, Arizona.

The locality of this claim with reference to some natural or permanent monument and additional information (if any) concerning its locality are as follows: **Begin at the SW corner Section 22, thence easterly 0 feet thence northerly 0 feet to the SW Corner of NB # 1.**

DATED AND POSTED on the ground this 9th day of September, 2008.

LOCATOR (s)


Floyd Bleak

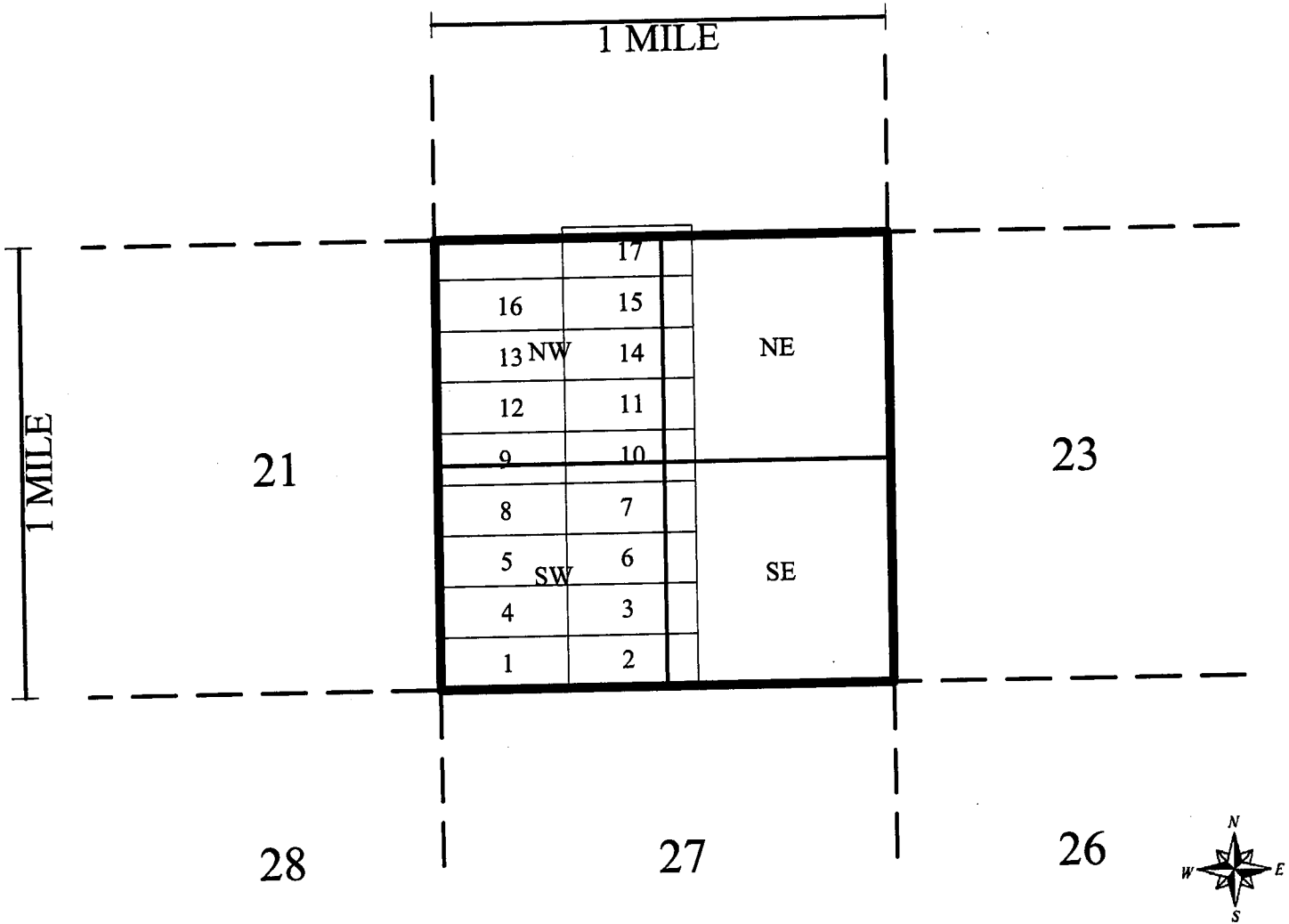
PHOENIX, AZ

2008 SEP 25 A 10: 29

RECEIVED
B.L.M. AZ STATE OFFICE

2008 SEP 25

LODE MINING CLAIM MAP



Scale : 1" = 2000 feet

1. The above map depicts the **NB # 1** mining claim, which is located in Section (s) **22** , Township **6 North** , Range **4 West** , Gila and Salt River Base and Meridian, **Maricopa** County, Arizona.

2. The type of corner and location monuments used are as follows: **Rock & Post**

3. The bearings and distances in degrees and feet between claim corners are as depicted on the map.

Form MCF100a

Revised July 2005

This form is available from the **Arizona Department of Mines & Mineral Resources** and may be reproduced.

When Recorded Mail To:
Floyd Bleak.
19935 E. Sonoqui Blvd.
Queen Creek, AZ. 85242

LOCATION NOTICE FOR LODE MINING CLAIM

NOTICE IS HEREBY GIVEN that the **NB # 2** lode mining claim has been located by **Floyd Bleak**.
Whose current mailing address is:
19935 E. Sonoqui Blvd.
Queen Creek, AZ. 85242

BLM
Date
Stamp

The general course of this claim is **East to West** and is situated in **Maricopa** County, Arizona. This claim is 1500 feet in length and 600 feet in width. This claim runs from the location monument on which this location notice is posted approximately 10 feet in a **westerly** direction to the **West** end line and 1490 feet in a **easterly** direction to the **East** end line. This claim is marked by six monuments, one at each corner and one at the center of each end line of the claim.

The location monument on which this notice is posted is situated within **Section 22, Township 6 North, Range 4 West**, Gila and Salt River Base and Meridian, Arizona and this claim encompasses portions of the following quarter section (s), section (s), Township (s), and Range (s) **SW ¼, SE ¼, Section 22, Township 6 North, Range 4 West** Gila and Salt River Base and Meridian, Arizona.

The locality of this claim with reference to some natural or permanent monument and additional information (if any) concerning its locality are as follows: **Begin at the SW corner Section 22, thence easterly 1500 feet thence northerly 0 feet to the SW Corner of NB # 2.**

DATED AND POSTED on the ground this 9th day of September, 2008.

LOCATOR (s)


Floyd Bleak

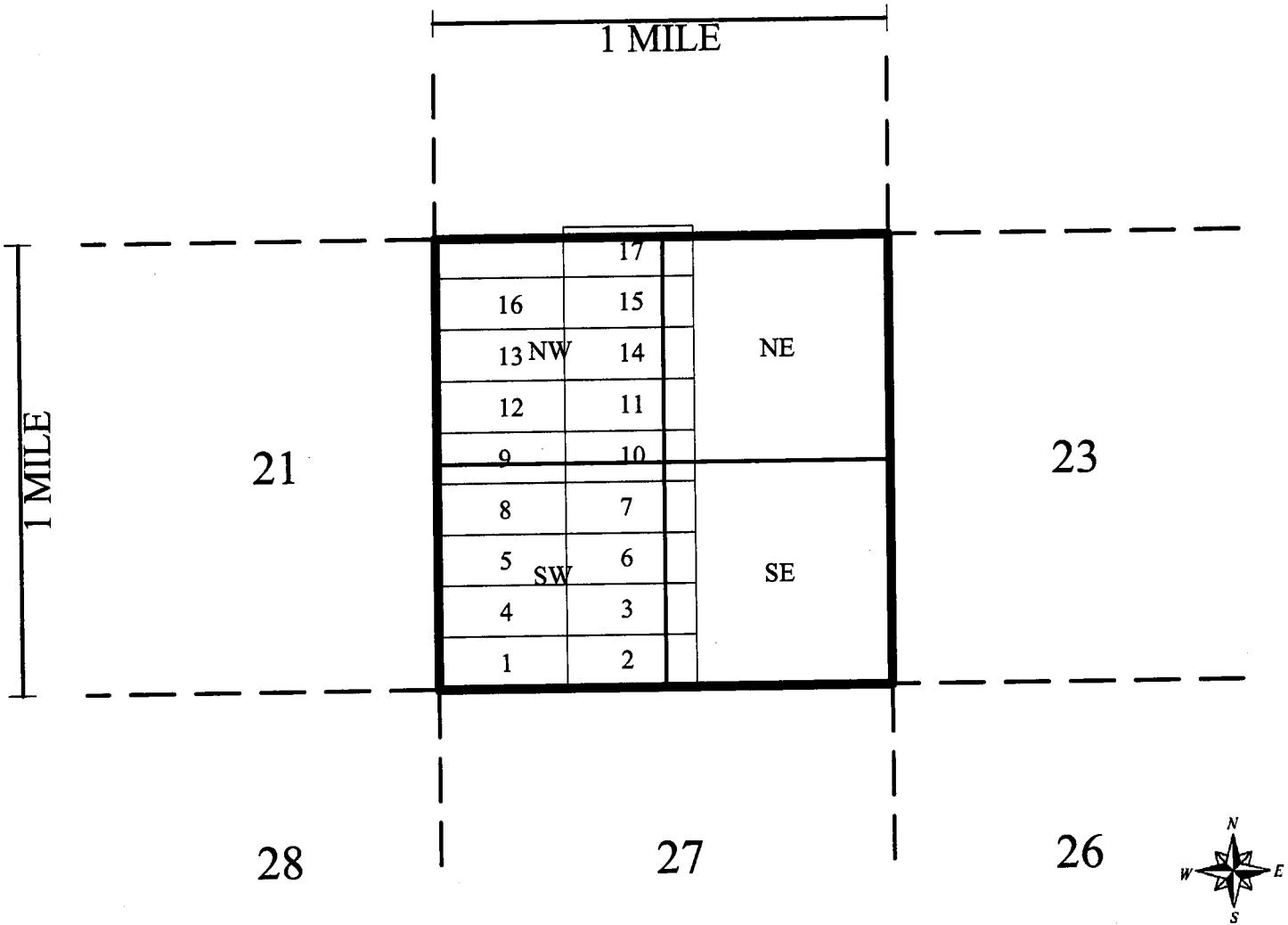
PHOENIX, AZ

2008 SEP 25 A 10: 29

RECEIVED
BLM, AZ STATE OFFICE

AMC 394726

LODE MINING CLAIM MAP



Scale : 1" = 2000 feet

1. The above map depicts the **NB # 2** mining claim, which is located in Section (s) **22** , Township **6 North** , Range **4 West** , Gila and Salt River Base and Meridian, **Maricopa** County, Arizona.

2. The type of corner and location monuments used are as follows: **Rock & Post**

3. The bearings and distances in degrees and feet between claim corners are as depicted on the map.

Form MCF100a

Revised July 2005

This form is available from the **Arizona Department of Mines & Mineral Resources** and may be reproduced.

When Recorded Mail To:
Floyd Bleak.
19935 E. Sonoqui Blvd.
Queen Creek, AZ. 85242

LOCATION NOTICE FOR LODE MINING CLAIM

NOTICE IS HEREBY GIVEN that the **NB # 3** lode mining claim has been located by **Floyd Bleak**.

Whose current mailing address is:
19935 E. Sonoqui Blvd.
Queen Creek, AZ. 85242

BLM
Date
Stamp

The general course of this claim is **East to West** and is situated in **Maricopa** County, Arizona. This claim is 1500 feet in length and 600 feet in width. This claim runs from the location monument on which this location notice is posted approximately 10 feet in a **westerly** direction to the **West** end line and 1490 feet in a **easterly** direction to the **East** end line. This claim is marked by six monuments, one at each corner and one at the center of each end line of the claim.

The location monument on which this notice is posted is situated within **Section 22, Township 6 North, Range 4 West**, Gila and Salt River Base and Meridian, Arizona and this claim encompasses portions of the following quarter section (s), section (s), Township (s), and Range (s) **SW ¼, SE ¼, Section 22, Township 6 North, Range 4 West** Gila and Salt River Base and Meridian, Arizona.

The locality of this claim with reference to some natural or permanent monument and additional information (if any) concerning its locality are as follows: **Begin at the SW corner Section 22, thence easterly 1500 feet thence northerly 600 feet to the SW Corner of NB # 3.**

DATED AND POSTED on the ground this 9th day of September, 2008.

LOCATOR (s)


Floyd Bleak

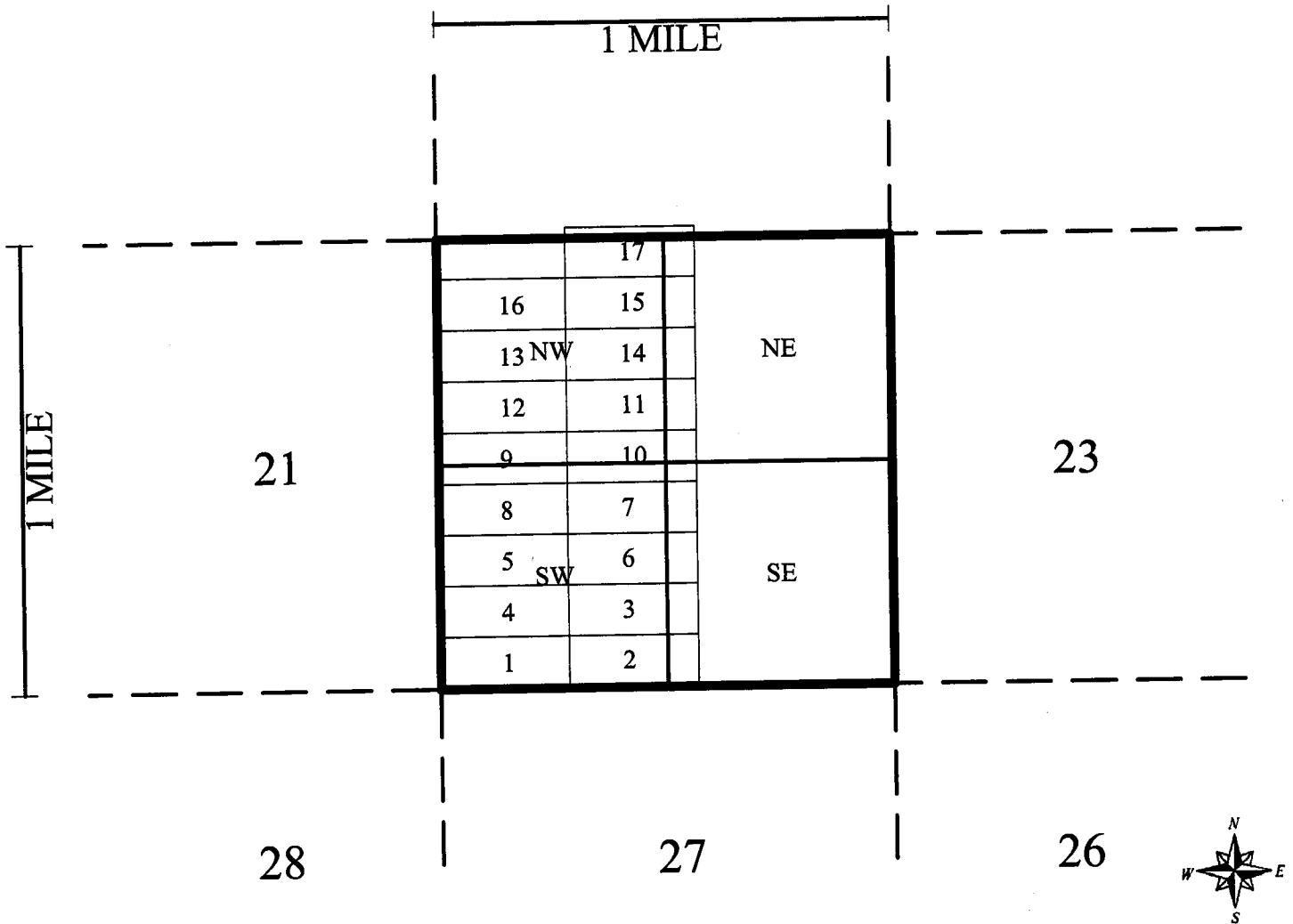
PHOENIX, AZ

2008 SEP 25 A 10: 29

RECEIVED
B.L.M. AZ STATE OFFICE

486 396727

LODE MINING CLAIM MAP



Scale : 1" = 2000 feet

1. The above map depicts the **NB # 3** mining claim, which is located in Section (s) **22** , Township **6 North** , Range **4 West** , Gila and Salt River Base and Meridian, **Maricopa** County, Arizona.

2. The type of corner and location monuments used are as follows: **Rock & Post**

3. The bearings and distances in degrees and feet between claim corners are as depicted on the map.

Form MCF100a

Revised July 2005

This form is available from the **Arizona Department of Mines & Mineral Resources** and may be reproduced.

When Recorded Mail To:
Floyd Bleak.
19935 E. Sonoqui Blvd.
Queen Creek, AZ. 85242

LOCATION NOTICE FOR LODE MINING CLAIM

NOTICE IS HEREBY GIVEN that the **NB # 4** lode mining claim has been located by **Floyd Bleak**.

Whose current mailing address is:

19935 E. Sonoqui Blvd.
Queen Creek, AZ. 85242

**BLM
Date
Stamp**

The general course of this claim is **East to West** and is situated in **Maricopa** County, Arizona. This claim is 1500 feet in length and 600 feet in width. This claim runs from the location monument on which this location notice is posted approximately 10 feet in a **easterly** direction to the **East** end line and 1490 feet in a **westerly** direction to the **West** end line. This claim is marked by six monuments, one at each corner and one at the center of each end line of the claim.

SEP 25 10 29 AM '08

The location monument on which this notice is posted is situated within **Section 22, Township 6 North, Range 4 West**, Gila and Salt River Base and Meridian, Arizona and this claim encompasses portions of the following quarter section (s), section (s), Township (s), and Range (s) **SW ¼, Section 22, Township 6 North, Range 4 West** Gila and Salt River Base and Meridian, Arizona.

The locality of this claim with reference to some natural or permanent monument and additional information (if any) concerning its locality are as follows: **Begin at the SW corner Section 22, thence easterly 0 feet thence northerly 600 feet to the SW Corner of NB # 4.**

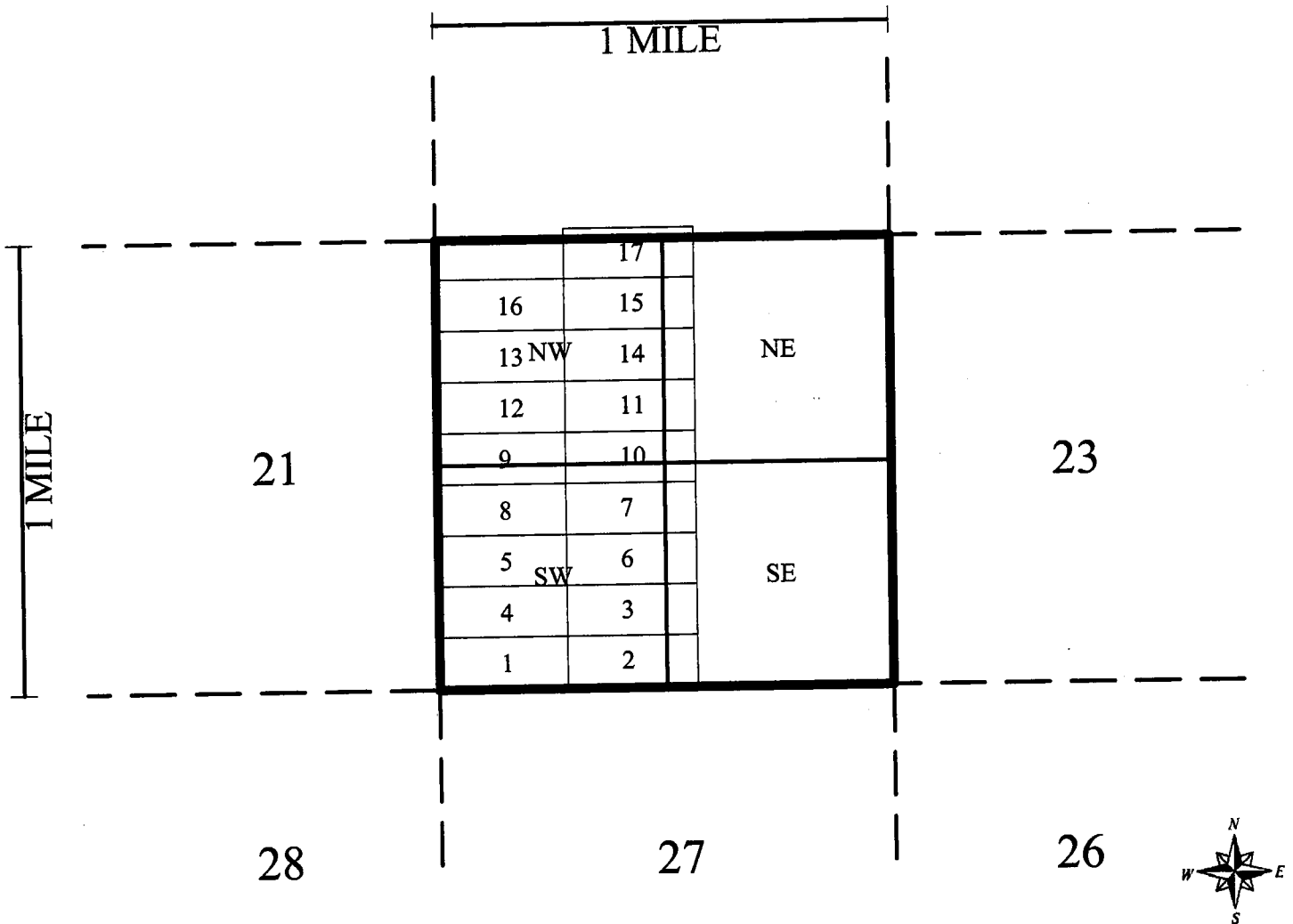
DATED AND POSTED on the ground this 9th day of September, 2008.

LOCATOR (s)


Floyd Bleak

RECEIVED
BLM, AZ STATE OFFICE
2008 SEP 25 A 10: 29
PHOENIX, AZ

LODE MINING CLAIM MAP



Scale : 1" = 2000 feet

1. The above map depicts the **NB # 4** mining claim, which is located in Section (s) **22** , Township **6 North** , Range **4 West** , Gila and Salt River Base and Meridian, **Maricopa** County, Arizona.

2. The type of corner and location monuments used are as follows: **Rock & Post** .

3. The bearings and distances in degrees and feet between claim corners are as depicted on the map.

Form MCF100a

Revised July 2005

This form is available from the **Arizona Department of Mines & Mineral Resources** and may be reproduced.

When Recorded Mail To:
Floyd Bleak.
19935 E. Sonoqui Blvd.
Queen Creek, AZ. 85242

LOCATION NOTICE FOR LODE MINING CLAIM

NOTICE IS HEREBY GIVEN that the **NB # 5** lode mining claim has been located by **Floyd Bleak**.

Whose current mailing address is:

19935 E. Sonoqui Blvd.
Queen Creek, AZ. 85242

BLM
Date
Stamp


The general course of this claim is **East to West** and is situated in **Maricopa** County, Arizona. This claim is 1500 feet in length and 600 feet in width. This claim runs from the location monument on which this location notice is posted approximately 10 feet in a **easterly** direction to the **East** end line and 1490 feet in a **westerly** direction to the **West** end line. This claim is marked by six monuments, one at each corner and one at the center of each end line of the claim.

The location monument on which this notice is posted is situated within **Section 22, Township 6 North, Range 4 West**, Gila and Salt River Base and Meridian, Arizona and this claim encompasses portions of the following quarter section (s), section (s), Township (s), and Range (s) **SW ¼, Section 22, Township 6 North, Range 4 West** Gila and Salt River Base and Meridian, Arizona.

The locality of this claim with reference to some natural or permanent monument and additional information (if any) concerning its locality are as follows: **Begin at the SW corner Section 22, thence easterly 0 feet thence northerly 1200 feet to the SW Corner of NB # 5.**

DATED AND POSTED on the ground this 9th day of September, 2008.

LOCATOR (s)


Floyd Bleak

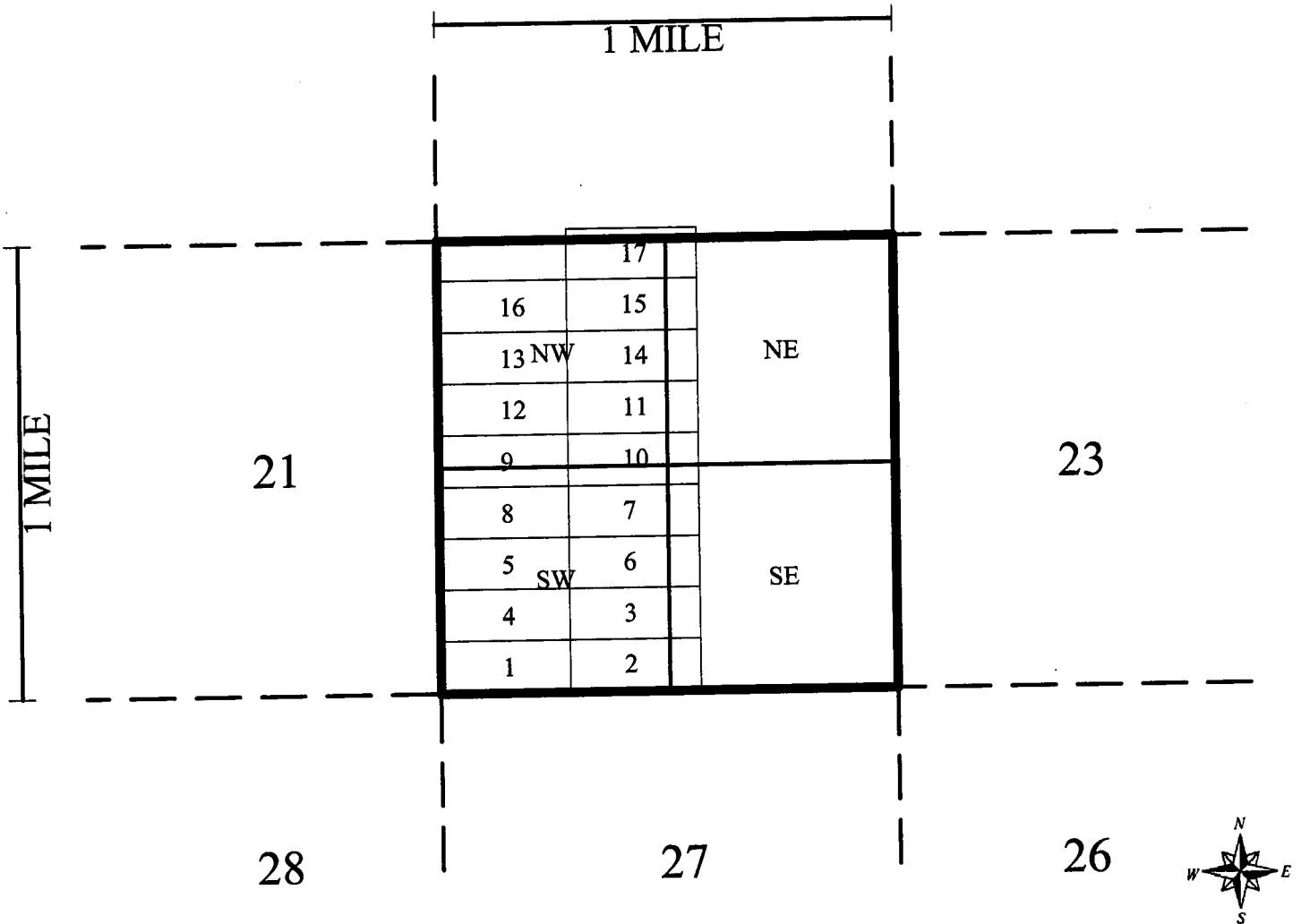
PHOENIX, AZ

2008 SEP 25 A 10:29

RECEIVED
B.L.M. AZ STATE OFFICE

410 301 7 200

LODE MINING CLAIM MAP



Scale : 1" = 2000 feet

1. The above map depicts the **NB # 5** mining claim, which is located in Section (s) **22** , Township **6 North** , Range **4 West** , Gila and Salt River Base and Meridian, **Maricopa** County, Arizona.

2. The type of corner and location monuments used are as follows: **Rock & Post**

3. The bearings and distances in degrees and feet between claim corners are as depicted on the map.

Form MCF100a

Revised July 2005

This form is available from the Arizona Department of Mines & Mineral Resources and may be reproduced.

When Recorded Mail To:
Floyd Bleak.
19935 E. Sonoqui Blvd.
Queen Creek, AZ. 85242

LOCATION NOTICE FOR LODE MINING CLAIM

NOTICE IS HEREBY GIVEN that the **NB # 6** lode mining claim has been located by **Floyd Bleak**.

Whose current mailing address is:

19935 E. Sonoqui Blvd.
Queen Creek, AZ. 85242

BLM
Date
Stamp


The general course of this claim is **East to West** and is situated in **Maricopa** County, Arizona. This claim is 1500 feet in length and 600 feet in width. This claim runs from the location monument on which this location notice is posted approximately 10 feet in a **westerly** direction to the **West** end line and 1490 feet in a **easterly** direction to the **East** end line. This claim is marked by six monuments, one at each corner and one at the center of each end line of the claim.

The location monument on which this notice is posted is situated within **Section 22, Township 6 North, Range 4 West**, Gila and Salt River Base and Meridian, Arizona and this claim encompasses portions of the following quarter section (s), section (s), Township (s), and Range (s) **SW ¼, SE ¼, Section 22, Township 6 North, Range 4 West** Gila and Salt River Base and Meridian, Arizona.

The locality of this claim with reference to some natural or permanent monument and additional information (if any) concerning its locality are as follows: **Begin at the SW corner Section 22, thence easterly 1500 feet thence northerly 1200 feet to the SW Corner of NB # 6.**

DATED AND POSTED on the ground this 9th day of September, 2008.

LOCATOR (s)


Floyd Bleak

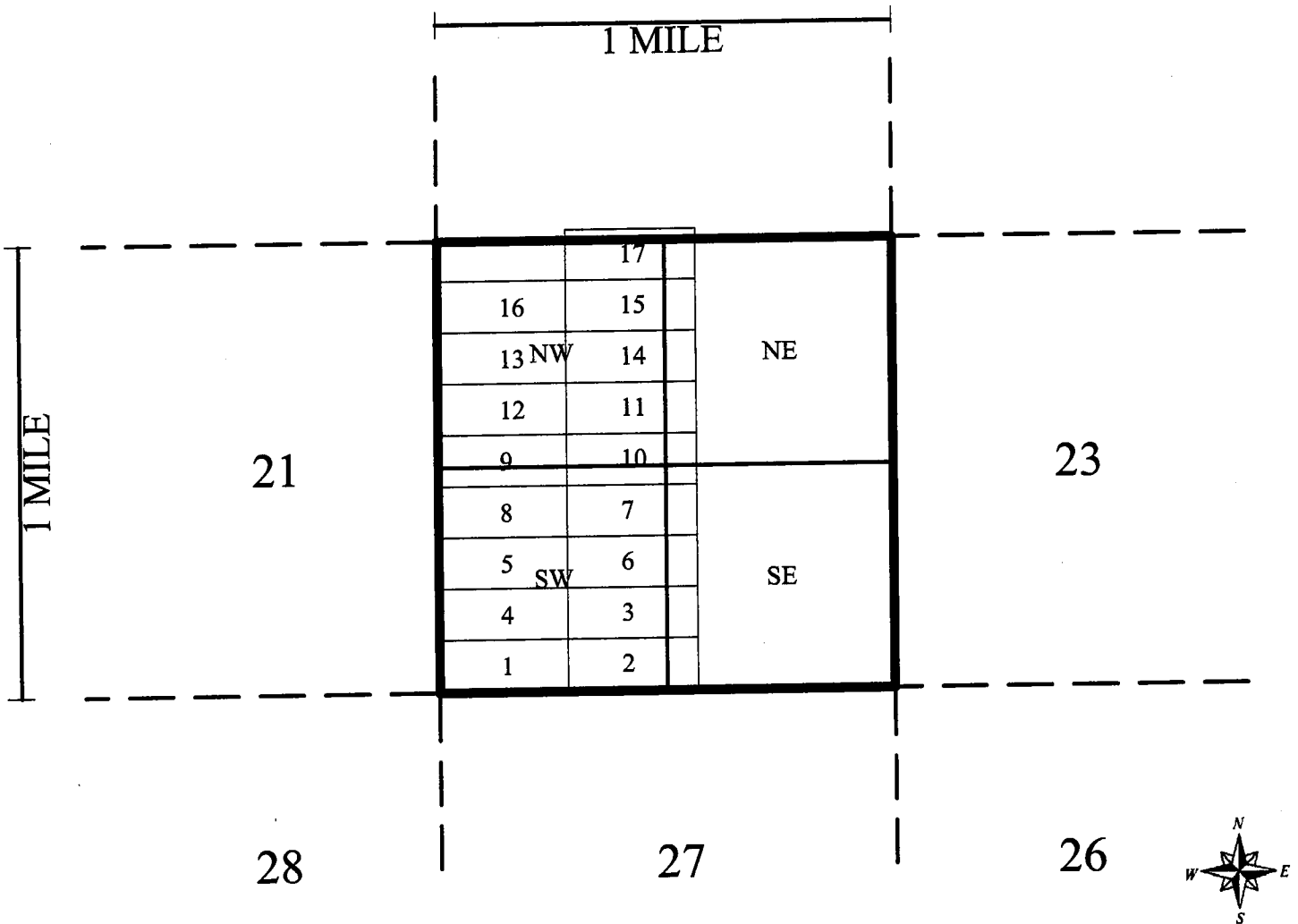
PHOENIX, AZ

2008 SEP 25 A 10: 29

RECEIVED
B.L.M. AZ STATE OFFICE

2008 SEP 25 10:29

LODE MINING CLAIM MAP



Scale : 1" = 2000 feet

1. The above map depicts the **NB # 6** mining claim, which is located in Section (s) **22** , Township **6 North** , Range **4 West** , Gila and Salt River Base and Meridian, **Maricopa** County, Arizona.

2. The type of corner and location monuments used are as follows: **Rock & Post**

3. The bearings and distances in degrees and feet between claim corners are as depicted on the map.

Form MCF100a

Revised July 2005

This form is available from the **Arizona Department of Mines & Mineral Resources** and may be reproduced.

When Recorded Mail To:
Floyd Bleak.
19935 E. Sonoqui Blvd.
Queen Creek, AZ. 85242

LOCATION NOTICE FOR LODE MINING CLAIM

NOTICE IS HEREBY GIVEN that the **NB # 7** lode mining claim has been located by **Floyd Bleak**.

Whose current mailing address is:

19935 E. Sonoqui Blvd.
Queen Creek, AZ. 85242

BLM
Date
Stamp

The general course of this claim is **East to West** and is situated in **Maricopa** County, Arizona. This claim is 1500 feet in length and 600 feet in width. This claim runs from the location monument on which this location notice is posted approximately 10 feet in a **westerly** direction to the **West** end line and 1490 feet in a **easterly** direction to the **East** end line. This claim is marked by six monuments, one at each corner and one at the center of each end line of the claim.

The location monument on which this notice is posted is situated within **Section 22, Township 6 North, Range 4 West**, Gila and Salt River Base and Meridian, Arizona and this claim encompasses portions of the following quarter section (s), section (s), Township (s), and Range (s) **SW ¼, SE ¼, Section 22, Township 6 North, Range 4 West** Gila and Salt River Base and Meridian, Arizona.

The locality of this claim with reference to some natural or permanent monument and additional information (if any) concerning its locality are as follows: **Begin at the SW corner Section 22, thence easterly 1500 feet thence northerly 1800 feet to the SW Corner of NB # 7.**

DATED AND POSTED on the ground this 9th day of September, 2008.

LOCATOR (s)


Floyd Bleak

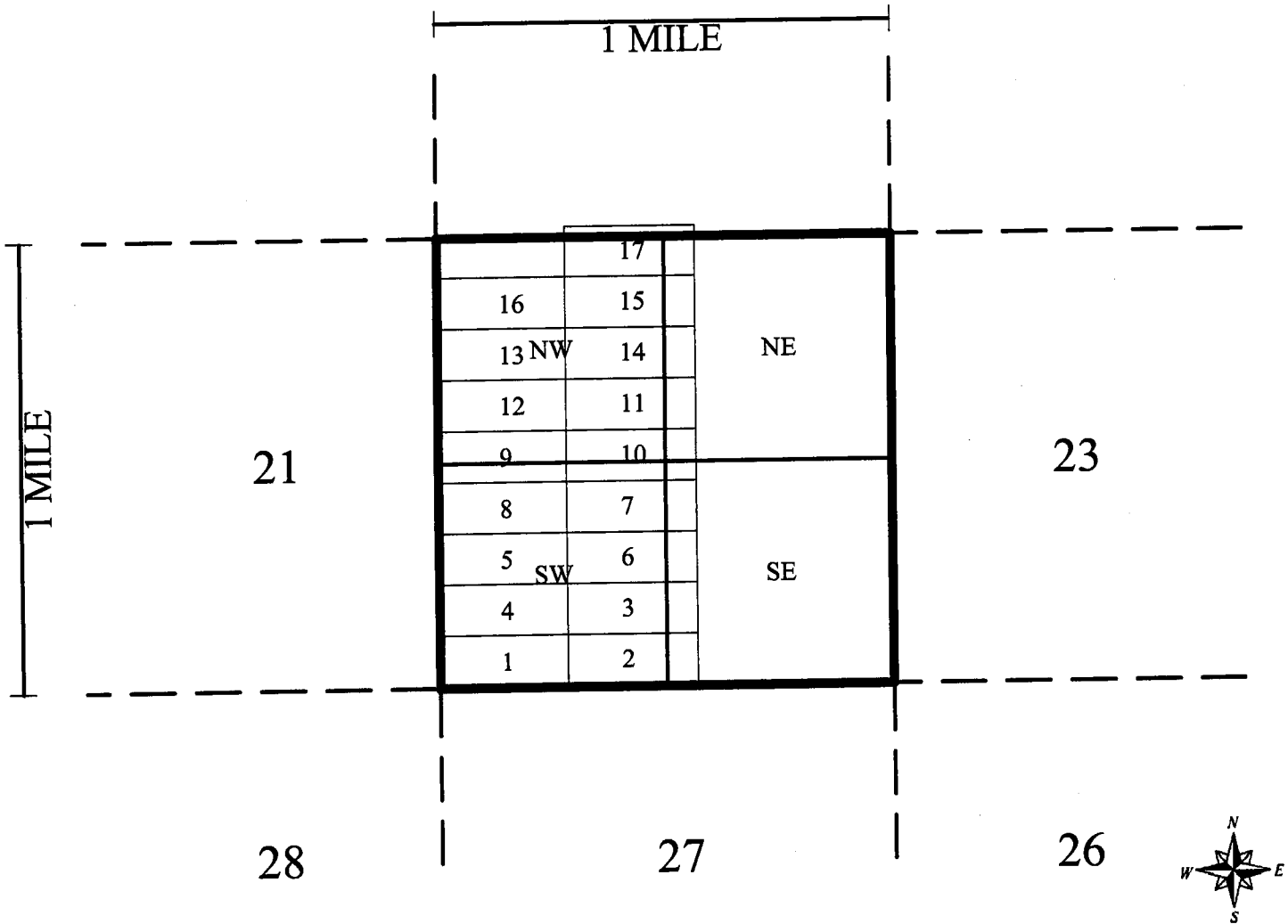
PHOENIX, AZ

2008 SEP 25 A 10:29

RECEIVED
BLM, AZ STATE OFFICE

2008 SEP 25 10:11

LODE MINING CLAIM MAP



Scale : 1" = 2000 feet

1. The above map depicts the **NB # 7** mining claim, which is located in Section (s) **22** , Township **6 North** , Range **4 West** , Gila and Salt River Base and Meridian, **Maricopa** County, Arizona.

2. The type of corner and location monuments used are as follows: **Rock & Post** .

3. The bearings and distances in degrees and feet between claim corners are as depicted on the map.

Form MCF100a

Revised July 2005

This form is available from the **Arizona Department of Mines & Mineral Resources** and may be reproduced.

When Recorded Mail To:
Floyd Bleak.
19935 E. Sonoqui Blvd.
Queen Creek, AZ. 85242

LOCATION NOTICE FOR LODE MINING CLAIM

NOTICE IS HEREBY GIVEN that the **NB # 8** lode mining claim has been located by **Floyd Bleak**.

Whose current mailing address is:
19935 E. Sonoqui Blvd.
Queen Creek, AZ. 85242

BLM
Date
Stamp

The general course of this claim is **East to West** and is situated in **Maricopa** County, Arizona. This claim is 1500 feet in length and 600 feet in width. This claim runs from the location monument on which this location notice is posted approximately 10 feet in a **easterly** direction to the **East** end line and 1490 feet in a **westerly** direction to the **West** end line. This claim is marked by six monuments, one at each corner and one at the center of each end line of the claim.

The location monument on which this notice is posted is situated within **Section 22, Township 6 North, Range 4 West**, Gila and Salt River Base and Meridian, Arizona and this claim encompasses portions of the following quarter section (s), section (s), Township (s), and Range (s) **SW ¼, Section 22, Township 6 North, Range 4 West** Gila and Salt River Base and Meridian, Arizona.

The locality of this claim with reference to some natural or permanent monument and additional information (if any) concerning its locality are as follows: **Begin at the SW corner Section 22, thence easterly 0 feet thence northerly 1800 feet to the SW Corner of NB # 8.**

DATED AND POSTED on the ground this 9th day of September, 2008.

LOCATOR (s)


Floyd Bleak

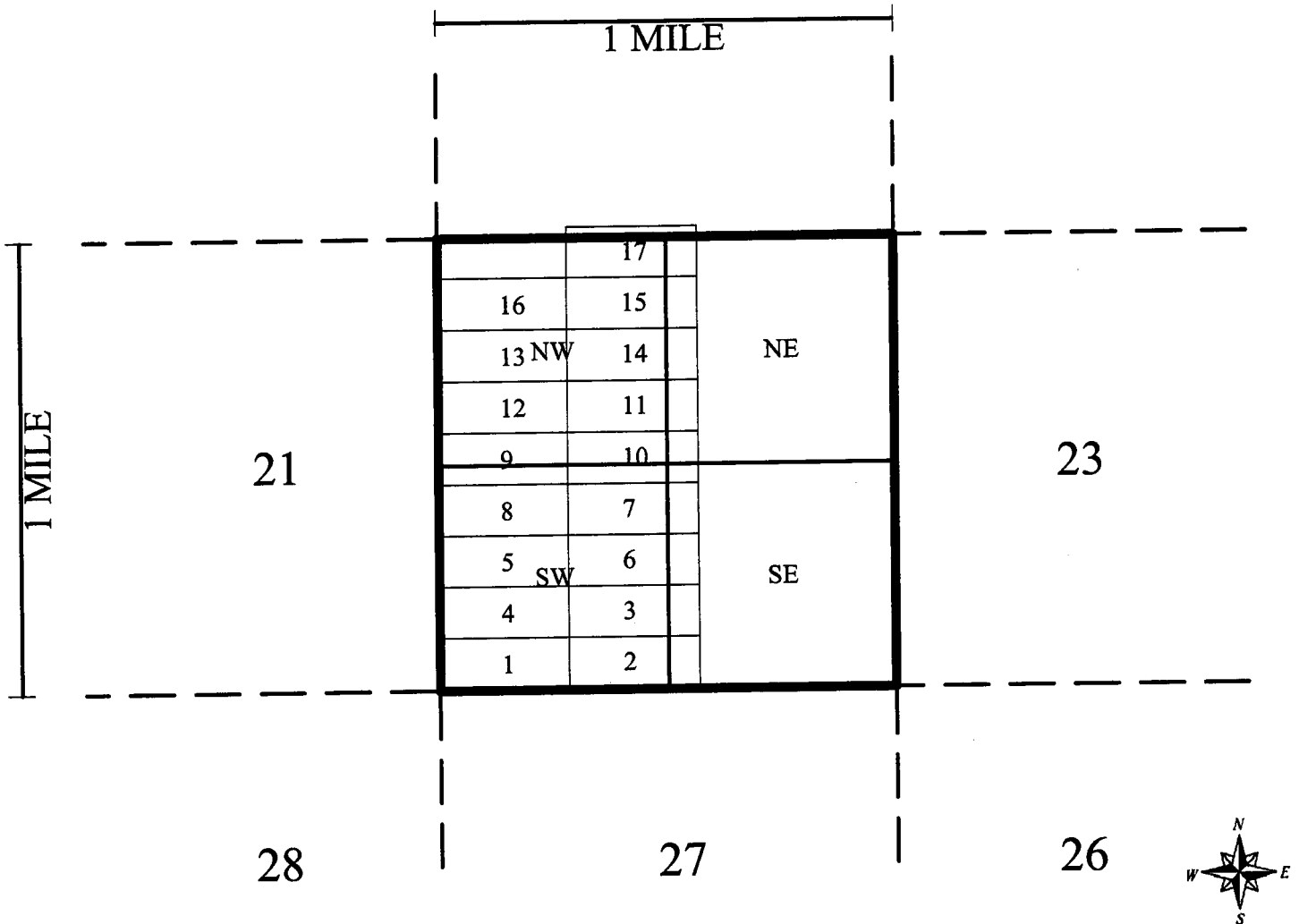
PHOENIX, AZ

2008 SEP 25 A 10: 29

RECEIVED
BLM, AZ STATE OFFICE

2008 SEP 25 10: 29

LODE MINING CLAIM MAP



Scale : 1" = 2000 feet

1. The above map depicts the **NB # 8** mining claim, which is located in Section (s) **22** , Township **6 North** , Range **4 West** , Gila and Salt River Base and Meridian, **Maricopa** County, Arizona.

2. The type of corner and location monuments used are as follows: **Rock & Post**

3. The bearings and distances in degrees and feet between claim corners are as depicted on the map.

Form MCF100a

Revised July 2005

This form is available from the **Arizona Department of Mines & Mineral Resources** and may be reproduced.

When Recorded Mail To:
Floyd Bleak.
19935 E. Sonoqui Blvd.
Queen Creek, AZ. 85242

LOCATION NOTICE FOR LODE MINING CLAIM

NOTICE IS HEREBY GIVEN that the **NB # 9** lode mining claim has been located by **Floyd Bleak**.

Whose current mailing address is:

19935 E. Sonoqui Blvd.
Queen Creek, AZ. 85242

**BLM
Date
Stamp**

The general course of this claim is **East to West** and is situated in **Maricopa** County, Arizona. This claim is 1500 feet in length and 600 feet in width. This claim runs from the location monument on which this location notice is posted approximately 10 feet in a **easterly** direction to the **East** end line and 1490 feet in a **westerly** direction to the **West** end line. This claim is marked by six monuments, one at each corner and one at the center of each end line of the claim.

The location monument on which this notice is posted is situated within **Section 22, Township 6 North, Range 4 West**, Gila and Salt River Base and Meridian, Arizona and this claim encompasses portions of the following quarter section (s), section (s), Township (s), and Range (s) **NW ¼, Section 22, Township 6 North, Range 4 West** Gila and Salt River Base and Meridian, Arizona.

The locality of this claim with reference to some natural or permanent monument and additional information (if any) concerning its locality are as follows: **Begin at the SW corner Section 22, thence easterly 0 feet thence northerly 2400 feet to the SW Corner of NB # 9.**

DATED AND POSTED on the ground this 9th day of September, 2008.

LOCATOR (s)

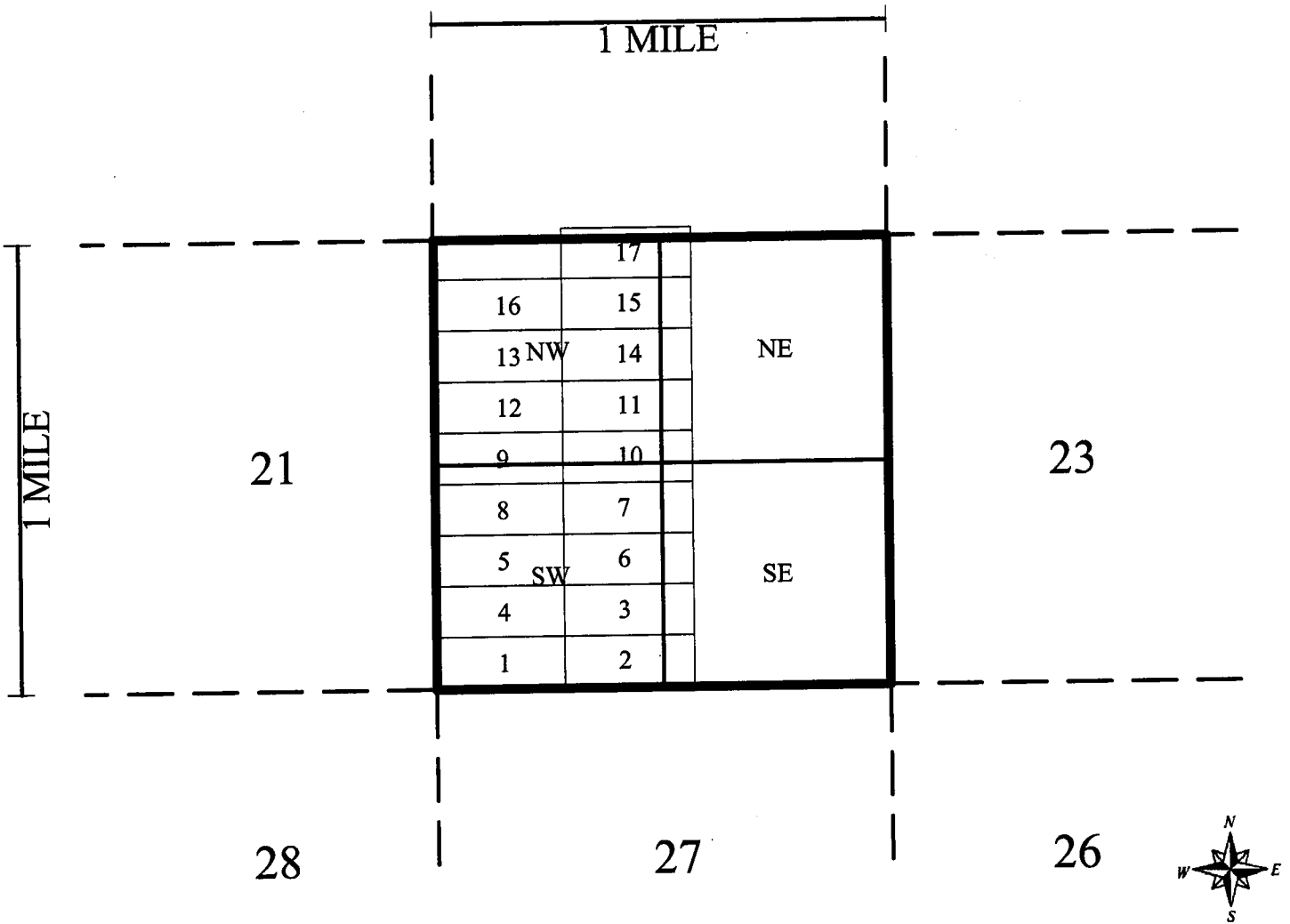

Floyd Bleak

PHOENIX, AZ

2008 SEP 25 A 10: 29

RECEIVED
BLM AZ STATE OFFICE

LODE MINING CLAIM MAP



Scale : 1" = 2000 feet

1. The above map depicts the **NB # 9** mining claim, which is located in Section (s) **22** , Township **6 North** , Range **4 West** , Gila and Salt River Base and Meridian, **Maricopa** County, Arizona.

2. The type of corner and location monuments used are as follows: **Rock & Post**

3. The bearings and distances in degrees and feet between claim corners are as depicted on the map.

Form MCF100a

Revised July 2005

This form is available from the **Arizona Department of Mines & Mineral Resources** and may be reproduced.

When Recorded Mail To:
Floyd Bleak.
19935 E. Sonoqui Blvd.
Queen Creek, AZ. 85242

LOCATION NOTICE FOR LODE MINING CLAIM

NOTICE IS HEREBY GIVEN that the **NB # 10** lode mining claim has been located by **Floyd Bleak**.

Whose current mailing address is:

19935 E. Sonoqui Blvd.
Queen Creek, AZ. 85242

BLM
Date
Stamp


The general course of this claim is **East to West** and is situated in **Maricopa** County, Arizona. This claim is 1500 feet in length and 600 feet in width. This claim runs from the location monument on which this location notice is posted approximately 10 feet in a **westerly** direction to the **West** end line and 1490 feet in a **easterly** direction to the **East** end line. This claim is marked by six monuments, one at each corner and one at the center of each end line of the claim.

The location monument on which this notice is posted is situated within **Section 22, Township 6 North, Range 4 West**, Gila and Salt River Base and Meridian, Arizona and this claim encompasses portions of the following quarter section (s), section (s), Township (s), and Range (s) **NW ¼, NE ¼, SW ¼, SE ¼, Section 22, Township 6 North, Range 4 West** Gila and Salt River Base and Meridian, Arizona.

The locality of this claim with reference to some natural or permanent monument and additional information (if any) concerning its locality are as follows: **Begin at the SW corner Section 22, thence easterly 1500 feet thence northerly 2400 feet to the SW Corner of NB # 10.**

DATED AND POSTED on the ground this 9th day of September, 2008.

LOCATOR (s)


Floyd Bleak

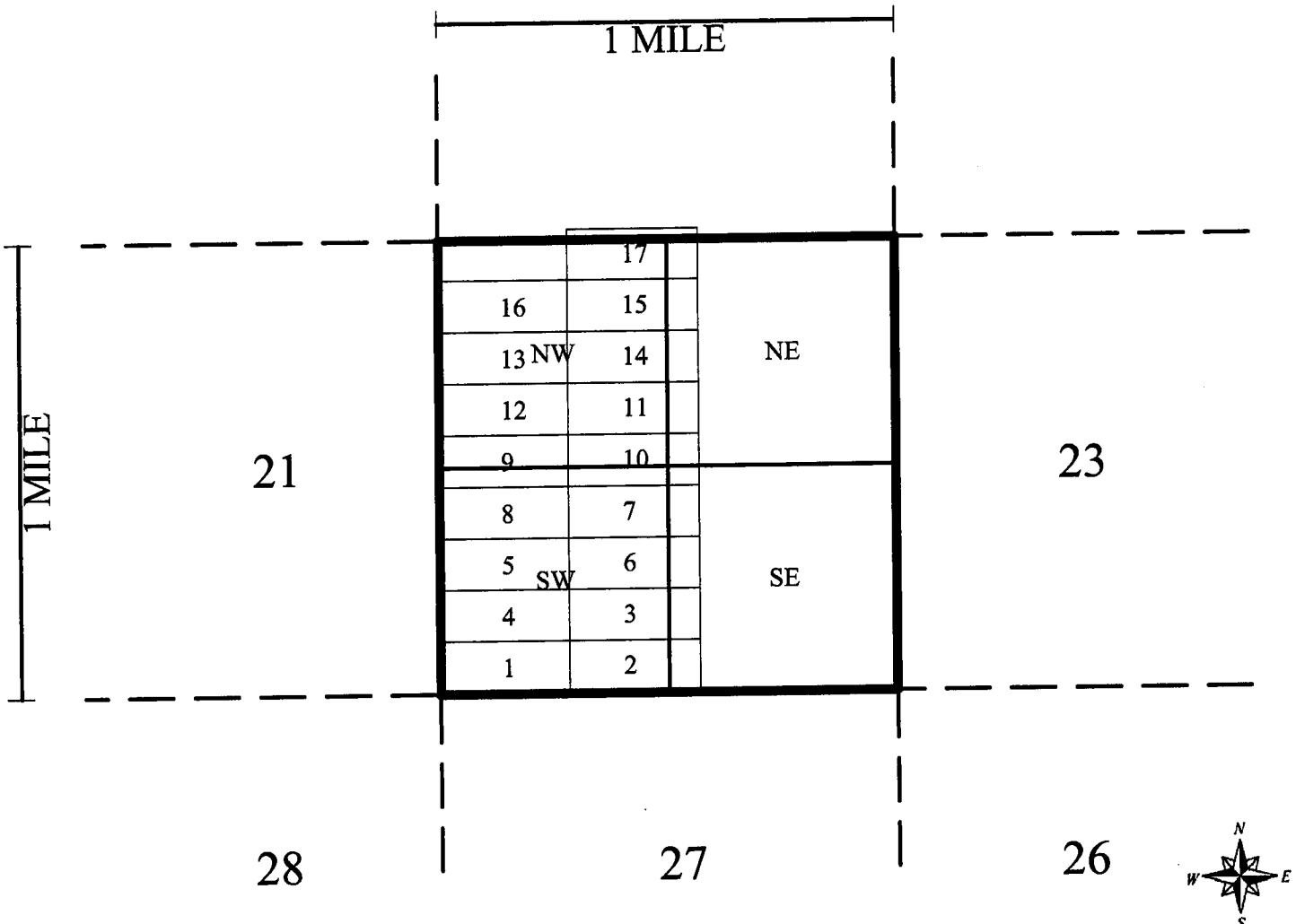
PHOENIX, AZ

2008 SEP 25 A 10: 29

RECEIVED
BLM, AZ STATE OFFICE

2008 SEP 25 10: 29 AM

LODE MINING CLAIM MAP



Scale : 1" = 2000 feet



1. The above map depicts the **NB # 10** mining claim, which is located in Section (s) **22** , Township **6 North** , Range **4 West** , Gila and Salt River Base and Meridian, **Maricopa** County, Arizona.

2. The type of corner and location monuments used are as follows: **Rock & Post**

3. The bearings and distances in degrees and feet between claim corners are as depicted on the map.

Form MCF100a

Revised July 2005

This form is available from the **Arizona Department of Mines & Mineral Resources** and may be reproduced.

When Recorded Mail To:
Floyd Bleak.
19935 E. Sonoqui Blvd.
Queen Creek, AZ. 85242

LOCATION NOTICE FOR LODE MINING CLAIM

NOTICE IS HEREBY GIVEN that the **NB # 11** lode mining claim has been located by **Floyd Bleak**.
Whose current mailing address is:
19935 E. Sonoqui Blvd.
Queen Creek, AZ. 85242

BLM
Date
Stamp

The general course of this claim is **East to West** and is situated in **Maricopa** County, Arizona. This claim is 1500 feet in length and 600 feet in width. This claim runs from the location monument on which this location notice is posted approximately 10 feet in a **westerly** direction to the **West** end line and 1490 feet in a **easterly** direction to the **East** end line. This claim is marked by six monuments, one at each corner and one at the center of each end line of the claim.

The location monument on which this notice is posted is situated within **Section 22, Township 6 North, Range 4 West**, Gila and Salt River Base and Meridian, Arizona and this claim encompasses portions of the following quarter section (s), section (s), Township (s), and Range (s) **NW ¼, NE ¼, Section 22, Township 6 North, Range 4 West** Gila and Salt River Base and Meridian, Arizona.

The locality of this claim with reference to some natural or permanent monument and additional information (if any) concerning its locality are as follows: **Begin at the SW corner Section 22, thence easterly 1500 feet thence northerly 3000 feet to the SW Corner of NB # 11.**

DATED AND POSTED on the ground this 9th day of September, 2008.

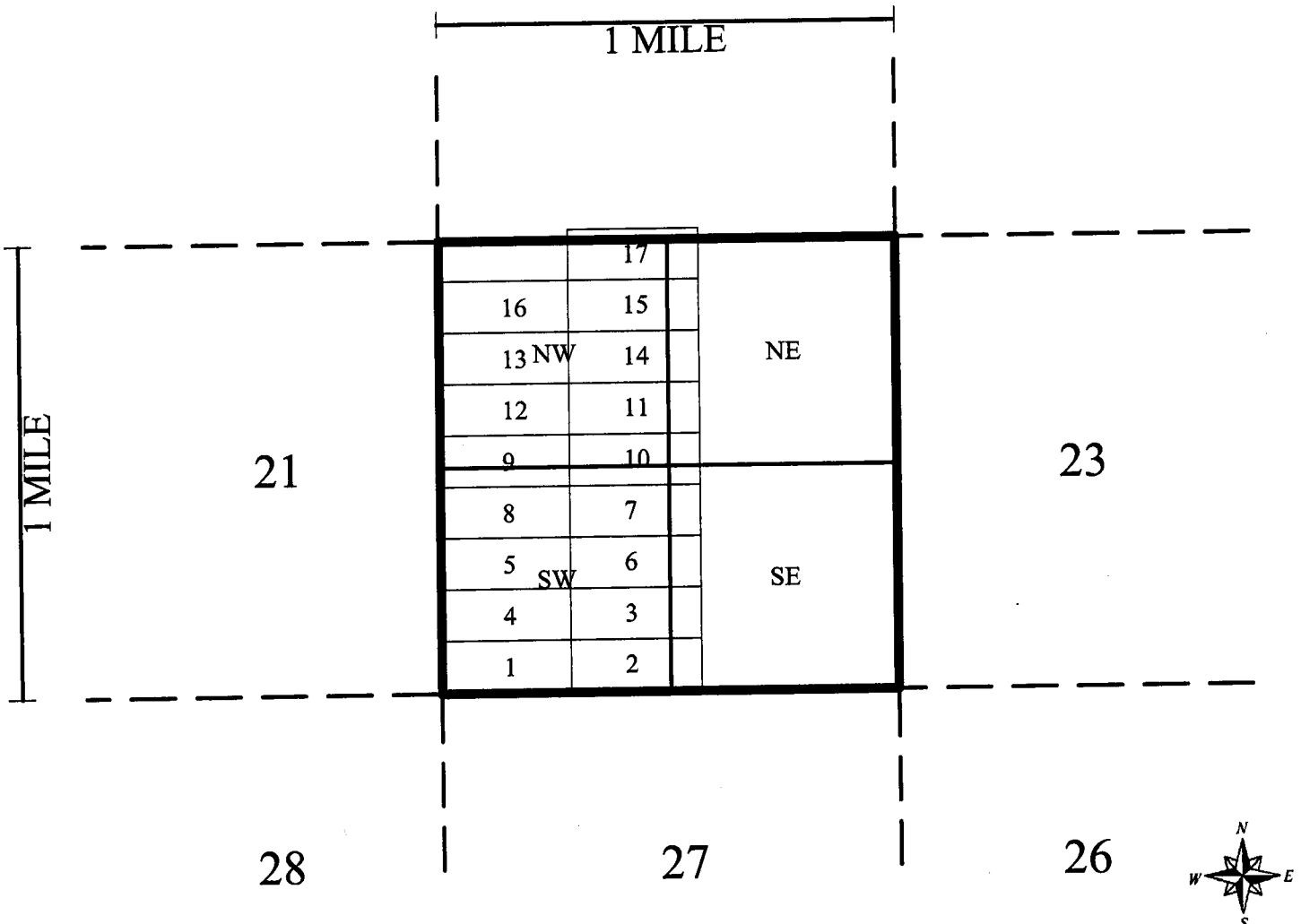
LOCATOR (s)


Floyd Bleak

RECEIVED
BLM AZ STATE OFFICE
2008 SEP 25 A 10:29
PHOENIX, AZ

SEP 20 10 29 AM '08

LODE MINING CLAIM MAP



Scale : 1" = 2000 feet

1. The above map depicts the **NB # 11** mining claim, which is located in Section (s) **22** , Township **6 North** , Range **4 West** , Gila and Salt River Base and Meridian, **Maricopa** County, Arizona.
2. The type of corner and location monuments used are as follows: **Rock & Post**
3. The bearings and distances in degrees and feet between claim corners are as depicted on the map.

Form MCF100a
Revised July 2005

This form is available from the **Arizona Department of Mines & Mineral Resources** and may be reproduced.

When Recorded Mail To:
Floyd Bleak.
19935 E. Sonoqui Blvd.
Queen Creek, AZ. 85242

LOCATION NOTICE FOR LODE MINING CLAIM

NOTICE IS HEREBY GIVEN that the **NB # 12** lode mining claim has been located by **Floyd Bleak**.

Whose current mailing address is:

19935 E. Sonoqui Blvd.
Queen Creek, AZ. 85242

BLM
Date
Stamp


The general course of this claim is **East to West** and is situated in **Maricopa** County, Arizona. This claim is 1500 feet in length and 600 feet in width. This claim runs from the location monument on which this location notice is posted approximately 10 feet in a **easterly** direction to the **East** end line and 1490 feet in a **westerly** direction to the **West** end line. This claim is marked by six monuments, one at each corner and one at the center of each end line of the claim.

The location monument on which this notice is posted is situated within **Section 22, Township 6 North, Range 4 West**, Gila and Salt River Base and Meridian, Arizona and this claim encompasses portions of the following quarter section (s), section (s), Township (s), and Range (s) **NW ¼, Section 22, Township 6 North, Range 4 West** Gila and Salt River Base and Meridian, Arizona.

The locality of this claim with reference to some natural or permanent monument and additional information (if any) concerning its locality are as follows: **Begin at the SW corner Section 22, thence easterly 0 feet thence northerly 3000 feet to the SW Corner of NB # 12.**

DATED AND POSTED on the ground this 9th day of September, 2008.

LOCATOR (s)

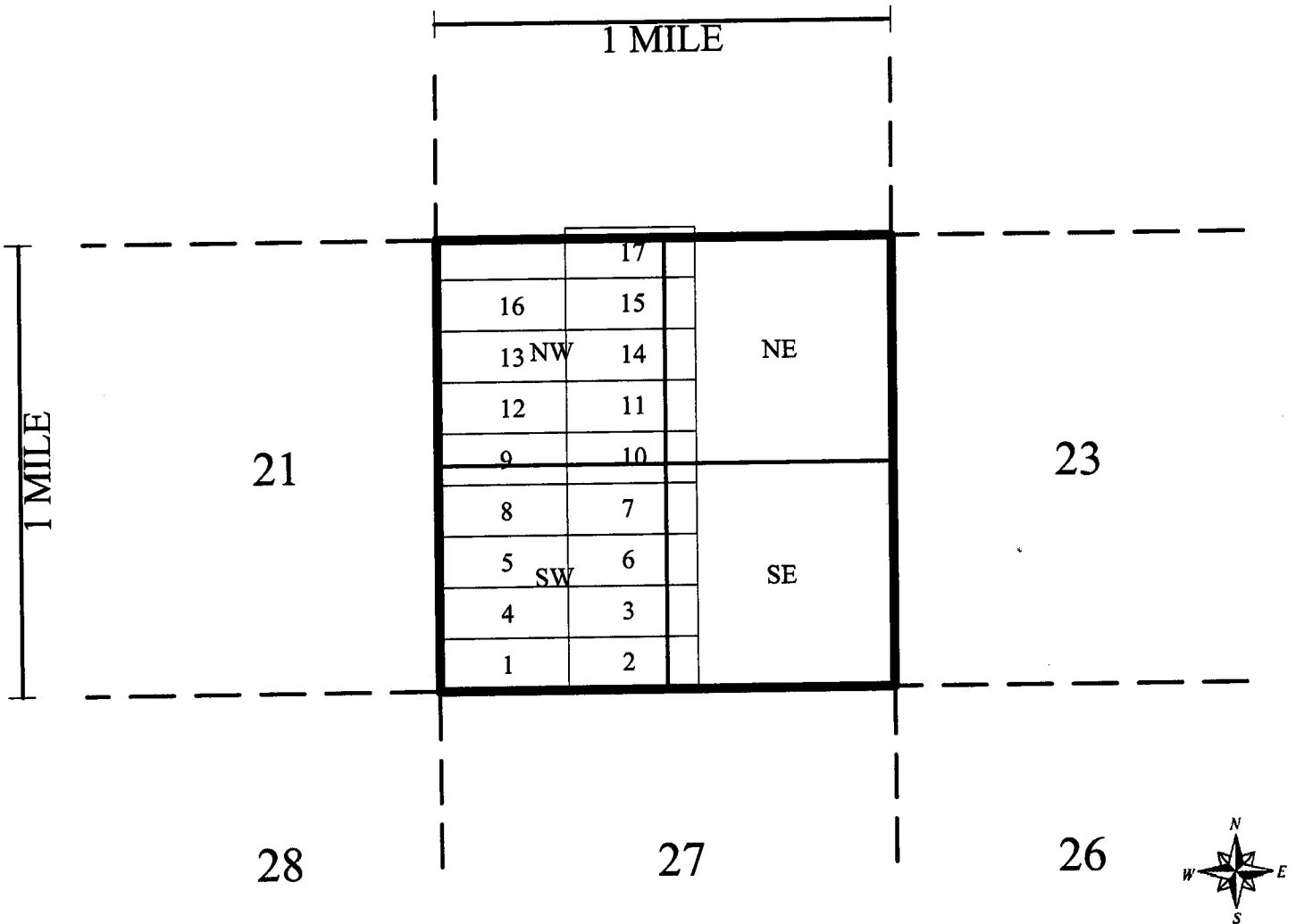

Floyd Bleak

PHOENIX, AZ

2008 SEP 25 A 10: 29

RECEIVED
BLM, AZ STATE OFFICE

LODE MINING CLAIM MAP



Scale : 1" = 2000 feet

1. The above map depicts the **NB # 12** mining claim, which is located in Section (s) **22** , Township **6 North** , Range **4 West** , Gila and Salt River Base and Meridian, **Maricopa** County, Arizona.
2. The type of corner and location monuments used are as follows: **Rock & Post** .
3. The bearings and distances in degrees and feet between claim corners are as depicted on the map.

Form MCF100a

Revised July 2005

This form is available from the **Arizona Department of Mines & Mineral Resources** and may be reproduced.

When Recorded Mail To:
Floyd Bleak.
19935 E. Sonoqui Blvd.
Queen Creek, AZ. 85242

LOCATION NOTICE FOR LODE MINING CLAIM

NOTICE IS HEREBY GIVEN that the **NB # 13** lode mining claim has been located by **Floyd Bleak**.

Whose current mailing address is:

19935 E. Sonoqui Blvd.
Queen Creek, AZ. 85242

BLM
Date
Stamp


The general course of this claim is **East to West** and is situated in **Maricopa** County, Arizona. This claim is 1500 feet in length and 600 feet in width. This claim runs from the location monument on which this location notice is posted approximately 10 feet in a **easterly** direction to the **East** end line and 1490 feet in a **westerly** direction to the **West** end line. This claim is marked by six monuments, one at each corner and one at the center of each end line of the claim.

The location monument on which this notice is posted is situated within **Section 22, Township 6 North, Range 4 West**, Gila and Salt River Base and Meridian, Arizona and this claim encompasses portions of the following quarter section (s), section (s), Township (s), and Range (s) **NW ¼, Section 22, Township 6 North, Range 4 West** Gila and Salt River Base and Meridian, Arizona.

The locality of this claim with reference to some natural or permanent monument and additional information (if any) concerning its locality are as follows: **Begin at the SW corner Section 22, thence easterly 0 feet thence northerly 3600 feet to the SW Corner of NB # 13.**

DATED AND POSTED on the ground this 9th day of September, 2008.

LOCATOR (s)


Floyd Bleak

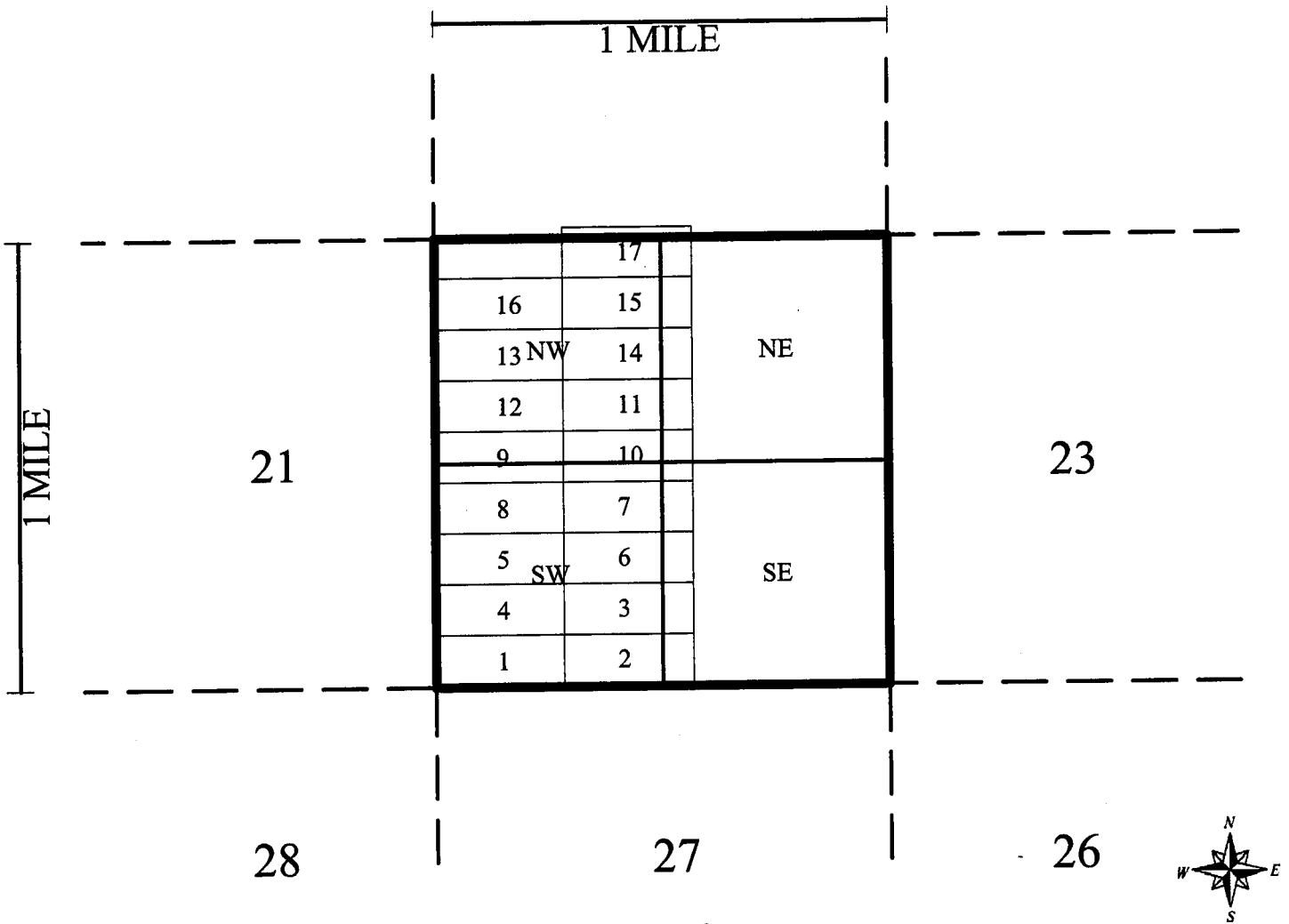
PHOENIX, AZ

2008 SEP 25 A 10: 29

RECEIVED
BLM, AZ STATE OFFICE

2008 SEP 25 10:29 AM

LODE MINING CLAIM MAP



Scale : 1" = 2000 feet

1. The above map depicts the **NB # 13** mining claim, which is located in Section (s) **22** , Township **6 North** , Range **4 West** , Gila and Salt River Base and Meridian, **Maricopa** County, Arizona.
2. The type of corner and location monuments used are as follows: **Rock & Post** .
3. The bearings and distances in degrees and feet between claim corners are as depicted on the map.

Form MCF100a

Revised July 2005

This form is available from the **Arizona Department of Mines & Mineral Resources** and may be reproduced.

When Recorded Mail To:
Floyd Bleak.
19935 E. Sonoqui Blvd.
Queen Creek, AZ. 85242

LOCATION NOTICE FOR LODE MINING CLAIM

NOTICE IS HEREBY GIVEN that the **NB # 14** lode mining claim has been located by **Floyd Bleak**.
Whose current mailing address is:
19935 E. Sonoqui Blvd.
Queen Creek, AZ. 85242

**BLM
Date
Stamp**

The general course of this claim is **East to West** and is situated in **Maricopa** County, Arizona. This claim is 1500 feet in length and 600 feet in width. This claim runs from the location monument on which this location notice is posted approximately 10 feet in a **westerly** direction to the **West** end line and 1490 feet in a **easterly** direction to the **East** end line. This claim is marked by six monuments, one at each corner and one at the center of each end line of the claim.

The location monument on which this notice is posted is situated within **Section 22, Township 6 North, Range 4 West**, Gila and Salt River Base and Meridian, Arizona and this claim encompasses portions of the following quarter section (s), section (s), Township (s), and Range (s) **NW ¼, NE ¼, Section 22, Township 6 North, Range 4 West** Gila and Salt River Base and Meridian, Arizona.

The locality of this claim with reference to some natural or permanent monument and additional information (if any) concerning its locality are as follows: **Begin at the SW corner Section 22, thence easterly 1500 feet thence northerly 3600 feet to the SW Corner of NB # 14.**

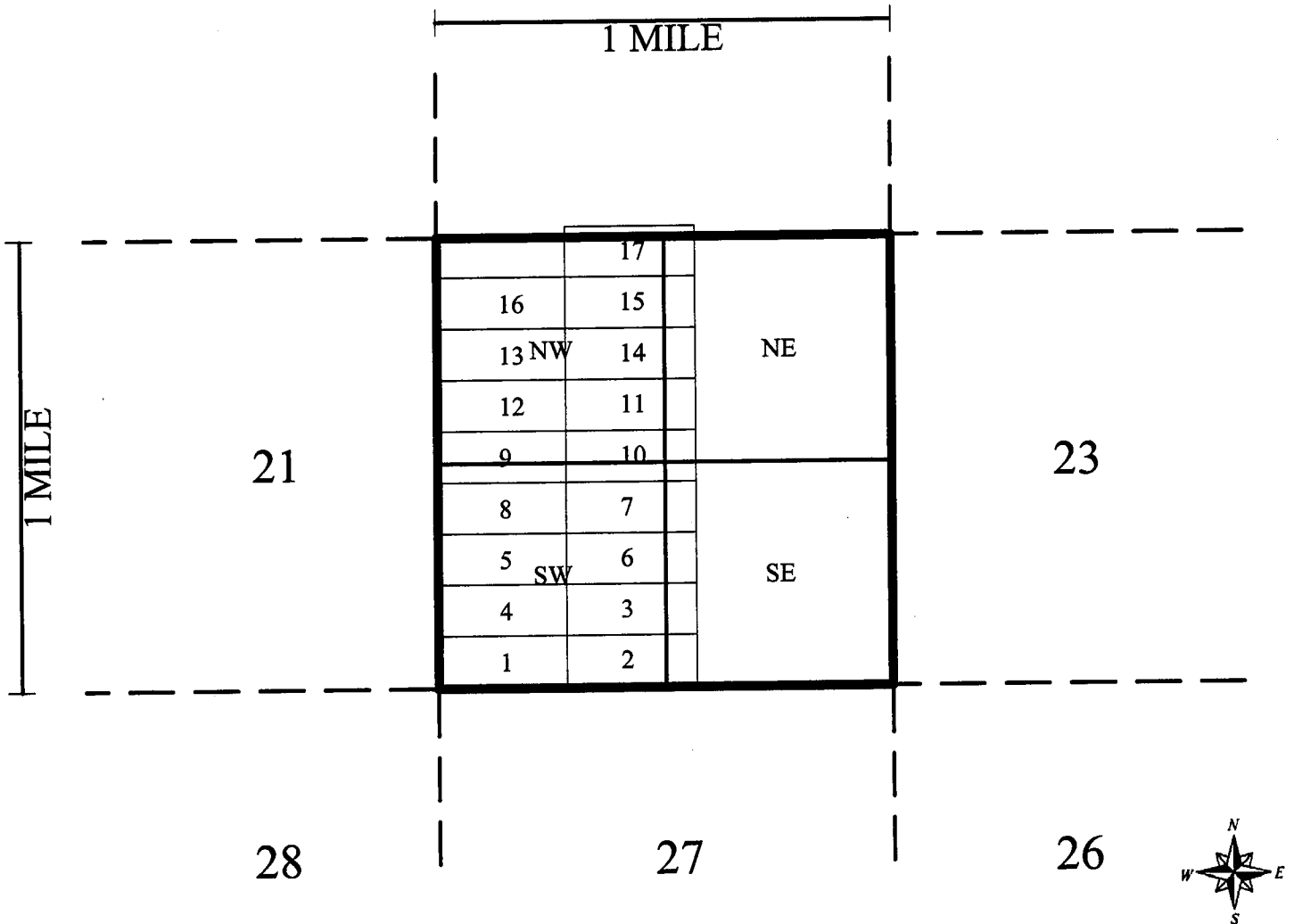
DATED AND POSTED on the ground this 9th day of September, 2008.

LOCATOR (s)


Floyd Bleak

RECEIVED
BLM AZ STATE OFFICE
2008 SEP 25 A 10: 29
PHOENIX, AZ

LODE MINING CLAIM MAP



Scale : 1" = 2000 feet

1. The above map depicts the **NB # 14** mining claim, which is located in Section (s) **22** , Township **6 North** , Range **4 West** , Gila and Salt River Base and Meridian, **Maricopa** County, Arizona.

2. The type of corner and location monuments used are as follows: **Rock & Post** .

3. The bearings and distances in degrees and feet between claim corners are as depicted on the map.

Form MCF100a

Revised July 2005

This form is available from the **Arizona Department of Mines & Mineral Resources** and may be reproduced.

When Recorded Mail To:
Floyd Bleak.
19935 E. Sonoqui Blvd.
Queen Creek, AZ. 85242

LOCATION NOTICE FOR LODE MINING CLAIM

NOTICE IS HEREBY GIVEN that the **NB # 15** lode mining claim has been located by **Floyd Bleak**.

Whose current mailing address is:

19935 E. Sonoqui Blvd.
Queen Creek, AZ. 85242

BLM
Date
Stamp


The general course of this claim is **East to West** and is situated in **Maricopa** County, Arizona. This claim is 1500 feet in length and 600 feet in width. This claim runs from the location monument on which this location notice is posted approximately 10 feet in a **westerly** direction to the **West** end line and 1490 feet in a **easterly** direction to the **East** end line. This claim is marked by six monuments, one at each corner and one at the center of each end line of the claim.

The location monument on which this notice is posted is situated within **Section 22, Township 6 North, Range 4 West**, Gila and Salt River Base and Meridian, Arizona and this claim encompasses portions of the following quarter section (s), section (s), Township (s), and Range (s) **NW ¼, NE ¼, Section 22, Township 6 North, Range 4 West** Gila and Salt River Base and Meridian, Arizona.

The locality of this claim with reference to some natural or permanent monument and additional information (if any) concerning its locality are as follows: **Begin at the SW corner Section 22, thence easterly 1500 feet thence northerly 4200 feet to the SW Corner of NB # 15.**

DATED AND POSTED on the ground this 9th day of September, 2008.

LOCATOR (s)


Floyd Bleak

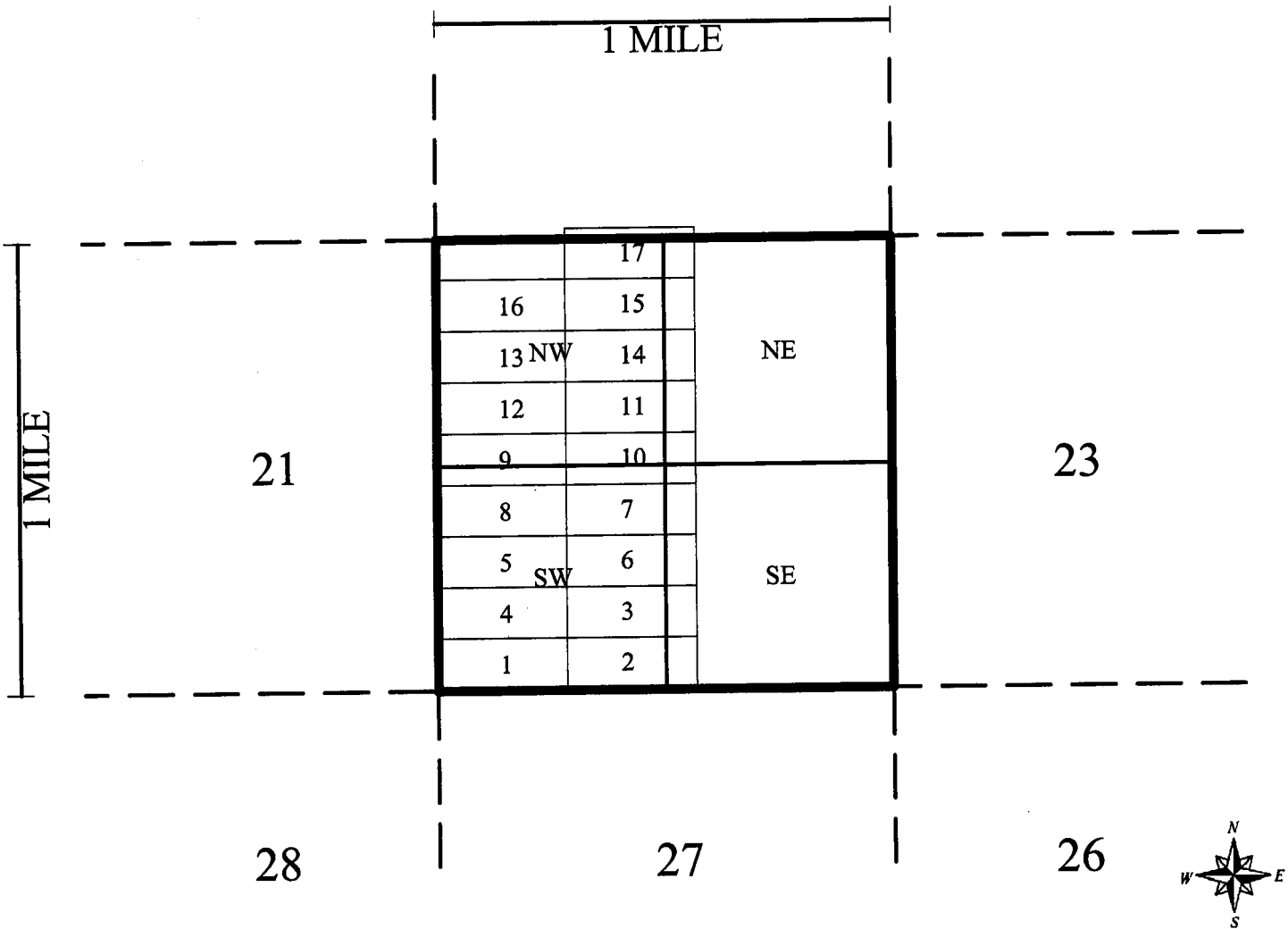
PHOENIX, AZ

2008 SEP 25 A 10: 29

RECEIVED
BLM, ALBUQUERQUE OFFICE

11/20/08 10:29 AM

LODE MINING CLAIM MAP



Scale : 1" = 2000 feet

1. The above map depicts the **NB # 15** mining claim, which is located in Section (s) **22** , Township **6 North** , Range **4 West** , Gila and Salt River Base and Meridian, **Maricopa** County, Arizona.
2. The type of corner and location monuments used are as follows: **Rock & Post** .
3. The bearings and distances in degrees and feet between claim corners are as depicted on the map.

Form MCF100a

Revised July 2005

This form is available from the **Arizona Department of Mines & Mineral Resources** and may be reproduced.

When Recorded Mail To:
Floyd Bleak.
19935 E. Sonoqui Blvd.
Queen Creek, AZ. 85242

LOCATION NOTICE FOR LODE MINING CLAIM

NOTICE IS HEREBY GIVEN that the **NB # 16** lode mining claim has been located by **Floyd Bleak**.

Whose current mailing address is:

19935 E. Sonoqui Blvd.
Queen Creek, AZ. 85242

BLM
Date
Stamp


The general course of this claim is **East to West** and is situated in **Maricopa** County, Arizona. This claim is 1500 feet in length and 600 feet in width. This claim runs from the location monument on which this location notice is posted approximately 10 feet in a **easterly** direction to the **East** end line and 1490 feet in a **westerly** direction to the **West** end line. This claim is marked by six monuments, one at each corner and one at the center of each end line of the claim.

The location monument on which this notice is posted is situated within **Section 22, Township 6 North, Range 4 West**, Gila and Salt River Base and Meridian, Arizona and this claim encompasses portions of the following quarter section (s), section (s), Township (s), and Range (s) **NW ¼, Section 22, Township 6 North, Range 4 West** Gila and Salt River Base and Meridian, Arizona.

The locality of this claim with reference to some natural or permanent monument and additional information (if any) concerning its locality are as follows: **Begin at the SW corner Section 22, thence easterly 0 feet thence northerly 4200 feet to the SW Corner of NB # 16.**

DATED AND POSTED on the ground this 9th day of September, 2008.

LOCATOR (s)


Floyd Bleak

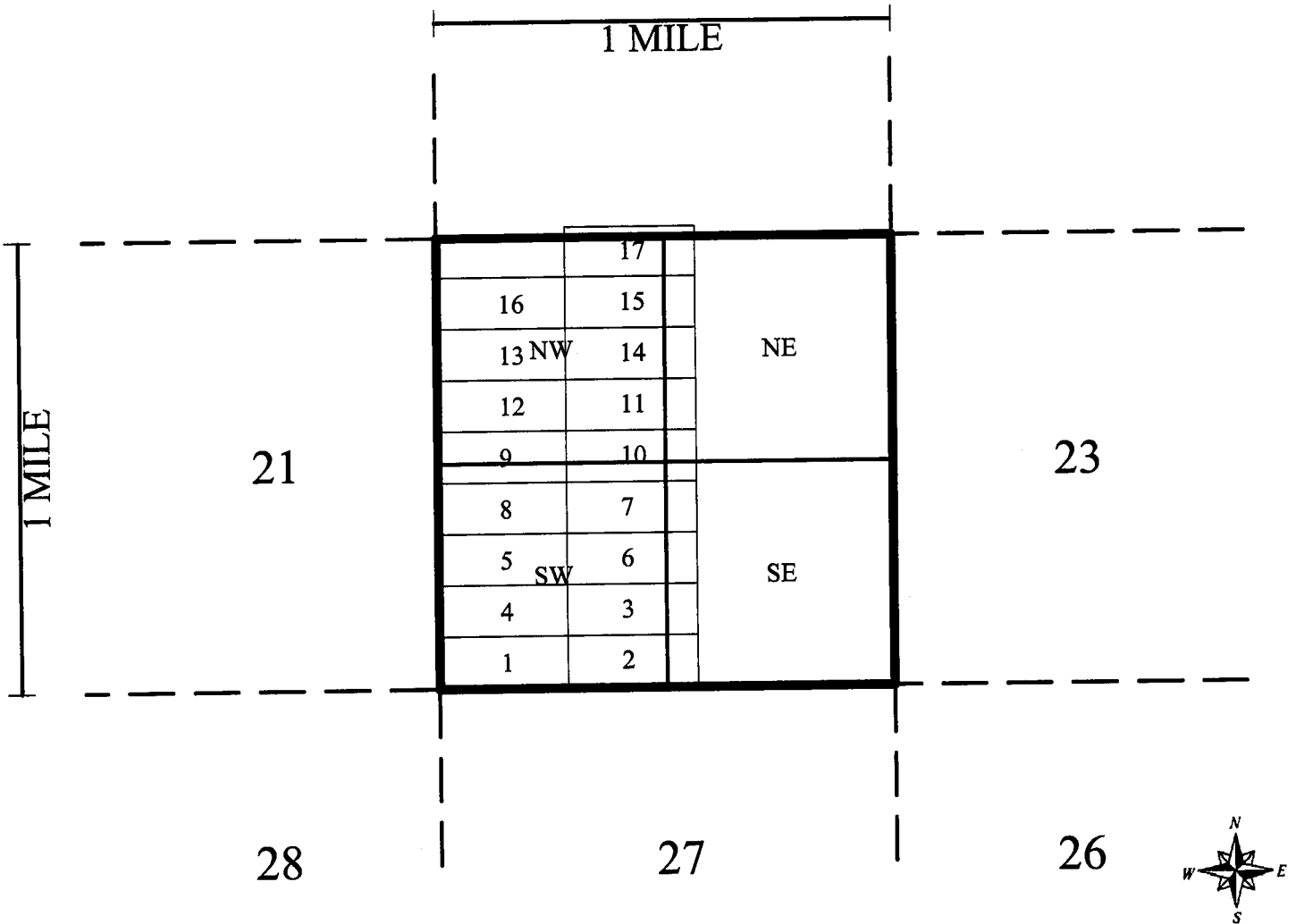
PHOENIX, AZ

2008 SEP 25 A 10: 29

RECEIVED
BLM, AZ STATE OFFICE

AMC 2008710

LODE MINING CLAIM MAP



Scale : 1" = 2000 feet


1. The above map depicts the **NB # 16** mining claim, which is located in Section (s) **22** , Township **6 North** , Range **4 West** , Gila and Salt River Base and Meridian, **Maricopa** County, Arizona.
2. The type of corner and location monuments used are as follows: **Rock & Post** .
3. The bearings and distances in degrees and feet between claim corners are as depicted on the map.

Form MCF100a

Revised July 2005

This form is available from the **Arizona Department of Mines & Mineral Resources** and may be reproduced.

394725
394930
396843
397225



OFFICIAL RECORDS OF
MARICOPA COUNTY RECORDER
HELEN PURCELL
2012-1165739 12/21/12 01:14 PM
1 OF 8

When Recorded Mail To:
Southwest Exploration, Inc.
3346 W. Guadalupe Rd.
Apache Junction, Arizona 85120

AMENDED NOTICE OF LOCATION - LODE MINING CLAIM

PACK11

NOTICE IS HEREBY GIVEN that the NB # 17 lode mining claim has been located by **Southwest Exploration, Inc.**, the current owner of this mining claim, whose mailing address is 3346 W. Guadalupe Rd., Apache Junction, Arizona 85120.

This is an amendment, retaining all of the rights acquired by the original location, county recording, and BLM filing of this lode mining claim. The date of original location was September 9, 2008. The original Notice of Location was recorded in Maricopa County, Arizona on September 25, 2008 at Recording Number 2008-0828569 and at the Bureau of Land Management as AMC 394741

This amendment revises the original description of the claim, with the revised description as follows:

The general course of this claim is from East to West and it is situated in Maricopa County, Arizona.

This claim is 1500 feet in length and 600 feet in width. This claim runs from the Location Monument, set on the center-line of the claim, and upon which this location notice is posted, approximately 1200 feet in an East direction to the east end-center and 300 feet in a West direction to the west end-center.

Boundaries of this claim are marked by six monuments, one at each corner and one at the center of each end-line of the claim.

The Location Monument upon which this notice is posted is situated in Sec. 22 T6N, R4W, GSRM

The claim is located in the following aliquot portions of the indicated sections:

1/4	Section	Township	Range	Meridian
<u>NE & NW</u>	<u>22</u>	<u>6N</u>	<u>4W</u>	<u>G&SRM</u>

The Southwest corner of this claim, is approximately 4800 feet North and 1500 feet East of the Southwest corner of Section 22, of T 6 N, R 4 W, Gila and Salt River Meridian, Maricopa County, Arizona.

Date of this Amended Notice of Location: 12-20-12

Locator: Southwest Exploration, Inc.

By: Daniel R. Bleak

RECEIVED
BLM AZ STATE OFFICE
2012 DEC 21 P 1:43
PHOENIX, ARIZONA

AMC 394741

ENTERED IN COMPUTER

RE 2-20-13

When Recorded Mail To:
Floyd Bleak.
19935 E. Sonoqui Blvd.
Queen Creek, AZ. 85242

LOCATION NOTICE FOR LODE MINING CLAIM

NOTICE IS HEREBY GIVEN that the **NB # 17** lode mining claim has been located by **Floyd Bleak**.
Whose current mailing address is:
19935 E. Sonoqui Blvd.
Queen Creek, AZ. 85242

BLM
Date
Stamp

APC 294741

The general course of this claim is **East to West** and is situated in **Maricopa** County, Arizona. This claim is 1350 feet in length and 600 feet in width. This claim runs from the location monument on which this location notice is posted approximately 10 feet in a **westerly** direction to the **West** end line and 1340 feet in a **easterly** direction to the **East** end line. This claim is marked by six monuments, one at each corner and one at the center of each end line of the claim.

The location monument on which this notice is posted is situated within **Section 22, Township 6 North, Range 4 West**, Gila and Salt River Base and Meridian, Arizona and this claim encompasses portions of the following quarter section (s), section (s), Township (s), and Range (s) **NW ¼, NE ¼, Section 22, SW ¼, SE ¼, Section 15, Township 6 North, Range 4 West** Gila and Salt River Base and Meridian, Arizona.

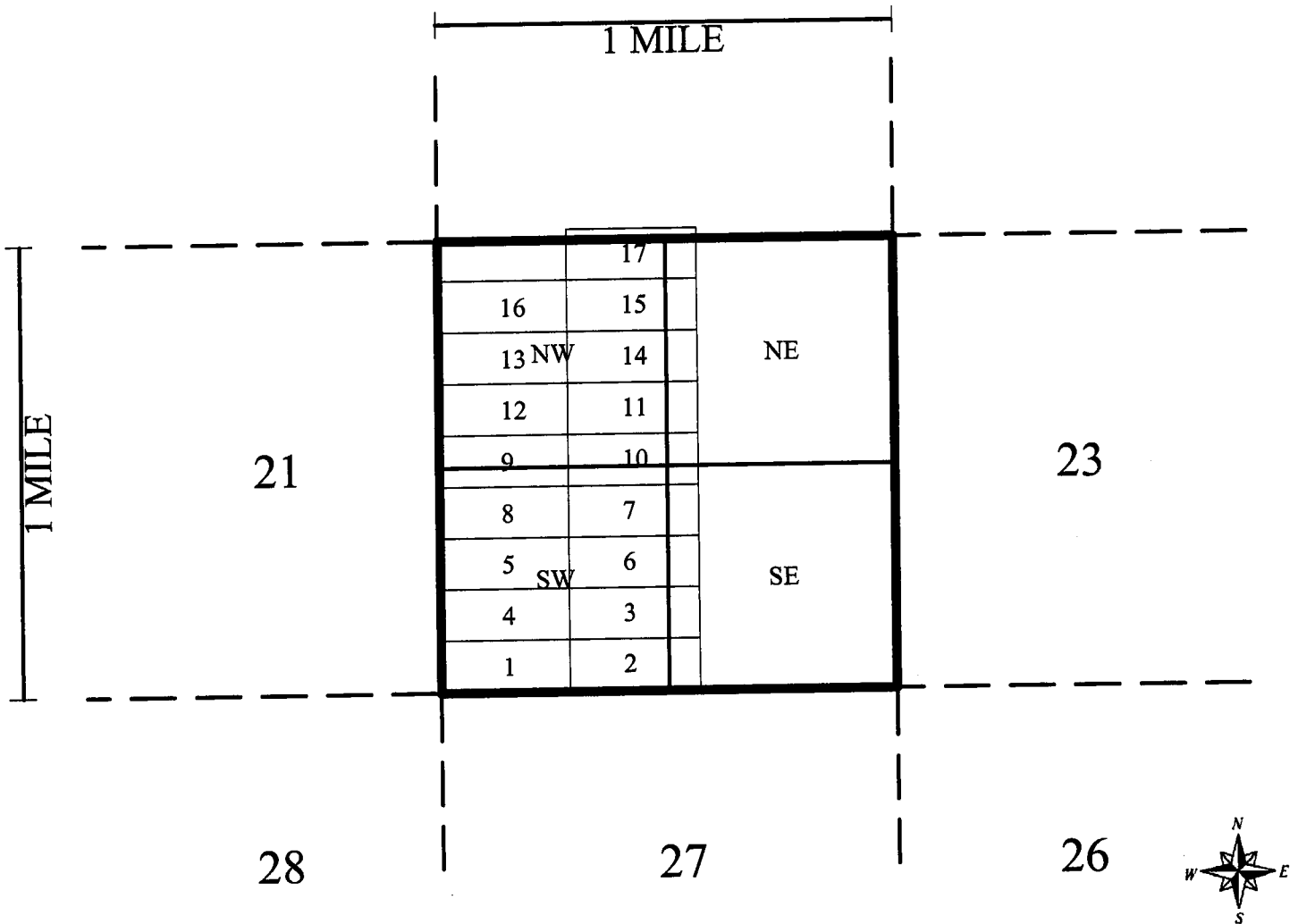
The locality of this claim with reference to some natural or permanent monument and additional information (if any) concerning its locality are as follows: **Begin at the SW corner Section 22, thence easterly 1650 feet thence northerly 4800 feet to the SW Corner of NB # 17.**

DATED AND POSTED on the ground this 9th day of September, 2008.

LOCATOR (s) *Floyd Bleak*
Floyd Bleak

RECEIVED
ARIZONA STATE OFFICE
2008 SEP 25 A 10:29
PHOENIX, AZ

LODE MINING CLAIM MAP



Scale : 1" = 2000 feet

1. The above map depicts the **NB # 17** mining claim, which is located in Section (s) **22** , Township **6 North** , Range **4 West** , Gila and Salt River Base and Meridian, **Maricopa** County, Arizona.

2. The type of corner and location monuments used are as follows: **Rock & Post**

3. The bearings and distances in degrees and feet between claim corners are as depicted on the map.

Form MCF100a

Revised July 2005

This form is available from the **Arizona Department of Mines & Mineral Resources** and may be reproduced.

DEPARTMENT OF INTERIOR
BUREAU OF LAND MANAGEMENT

Input Parameters for Geographic Report with Land

System Id = CR

Admin State = AZ

Geo State =

Casetype Begins With

Case Disp Txt = AUTHORIZED, CANCELLED, EXPIRED, PENDING, REJECTED, RELINQUISHED, VOID, WITHDRAWN

Mer Twp Rng =

Section =

Mtrs = 14 0060N 0040W 015, 14 0060N 0040W 022

Commodity =

Commodity Txt =

Pending Org =

Pend Org Decode =

Total Rows Returned: 11

RUN TIME: 10:10 AM

UNITED STATES DEPARTMENT OF INTERIOR
BUREAU OF LAND MANAGEMENT
GEOGRAPHIC REPORT WITH LAND
Sorted by Serial Number

RUN DATE: 09/25/2008
Page 1 of 2

Adm State: AZ

Serial Number: AZA 016817

Total Case Acres: 1.795

<u>Casetype</u>	<u>Case Disp</u>				<u>Sect</u>	<u>Sur Typ</u>	<u>Sur Num</u>	<u>Suff</u>	<u>Subdivision</u>	<u>Act Pend</u>
281001	AUTHORIZED	14	0060N	0040W	022	ALIQ			SESE;	

Serial Number: AZA 017409

Total Case Acres: 5.750

<u>Casetype</u>	<u>Case Disp</u>				<u>Sect</u>	<u>Sur Typ</u>	<u>Sur Num</u>	<u>Suff</u>	<u>Subdivision</u>	<u>Act Pend</u>
289001	AUTHORIZED	14	0060N	0040W	022	MNR			E2NENE;	

Serial Number: AZA 025354

Total Case Acres: 0.120

<u>Casetype</u>	<u>Case Disp</u>				<u>Sect</u>	<u>Sur Typ</u>	<u>Sur Num</u>	<u>Suff</u>	<u>Subdivision</u>	<u>Act Pend</u>
285003	AUTHORIZED	14	0060N	0040W	015	MNR		1	N2NWSE;	

Serial Number: AZA 026530

Total Case Acres: 23.300

<u>Casetype</u>	<u>Case Disp</u>				<u>Sect</u>	<u>Sur Typ</u>	<u>Sur Num</u>	<u>Suff</u>	<u>Subdivision</u>	<u>Act Pend</u>
281001	AUTHORIZED	14	0060N	0040W	015 022	ALIQ			NENE,E2SE; NE;	

Serial Number: AZA 030405

Total Case Acres: 0.230

<u>Casetype</u>	<u>Case Disp</u>				<u>Sect</u>	<u>Sur Typ</u>	<u>Sur Num</u>	<u>Suff</u>	<u>Subdivision</u>	<u>Act Pend</u>
292803	PENDING	14	0060N	0040W	015	ALIQ			SE;	Y

RUN TIME: 10:10 AM

UNITED STATES DEPARTMENT OF INTERIOR
BUREAU OF LAND MANAGEMENT
GEOGRAPHIC REPORT WITH LAND
Sorted by Serial Number

RUN DATE: 09/25/2008
Page 2 of 2

Adm State: AZ

Serial Number: AZA 030494

Total Case Acres: 0.230

<u>Casetype</u>	<u>Case Disp</u>				<u>Sect</u>	<u>Sur Typ</u>	<u>Sur Num</u>	<u>Suff</u>	<u>Subdivision</u>	<u>Act Pend</u>
271000	PENDING	14	0060N	0040W	015	ALIQ			SE;	Y

Serial Number: AZA 031464

Total Case Acres: 558.000

<u>Casetype</u>	<u>Case Disp</u>				<u>Sect</u>	<u>Sur Typ</u>	<u>Sur Num</u>	<u>Suff</u>	<u>Subdivision</u>	<u>Act Pend</u>
282103	PENDING	14	0060N	0040W	015	ALIQ			NENE;	Y

Serial Number: AZA 031568

Total Case Acres: 1.000

<u>Casetype</u>	<u>Case Disp</u>				<u>Sect</u>	<u>Sur Typ</u>	<u>Sur Num</u>	<u>Suff</u>	<u>Subdivision</u>	<u>Act Pend</u>
837000	AUTHORIZED	14	0060N	0040W	022	FF			PORTION OF;	

Serial Number: AZAR 0028481

Total Case Acres: 3.436

<u>Casetype</u>	<u>Case Disp</u>				<u>Sect</u>	<u>Sur Typ</u>	<u>Sur Num</u>	<u>Suff</u>	<u>Subdivision</u>	<u>Act Pend</u>
285002	AUTHORIZED	14	0060N	0040W	015 022	ALIQ			SWSESE; E2NE;	

Serial Number: AZAR 0034383

Total Case Acres: 0.760

<u>Casetype</u>	<u>Case Disp</u>				<u>Sect</u>	<u>Sur Typ</u>	<u>Sur Num</u>	<u>Suff</u>	<u>Subdivision</u>	<u>Act Pend</u>
286202	AUTHORIZED	14	0060N	0040W	022	ALIQ			E2NE;	

